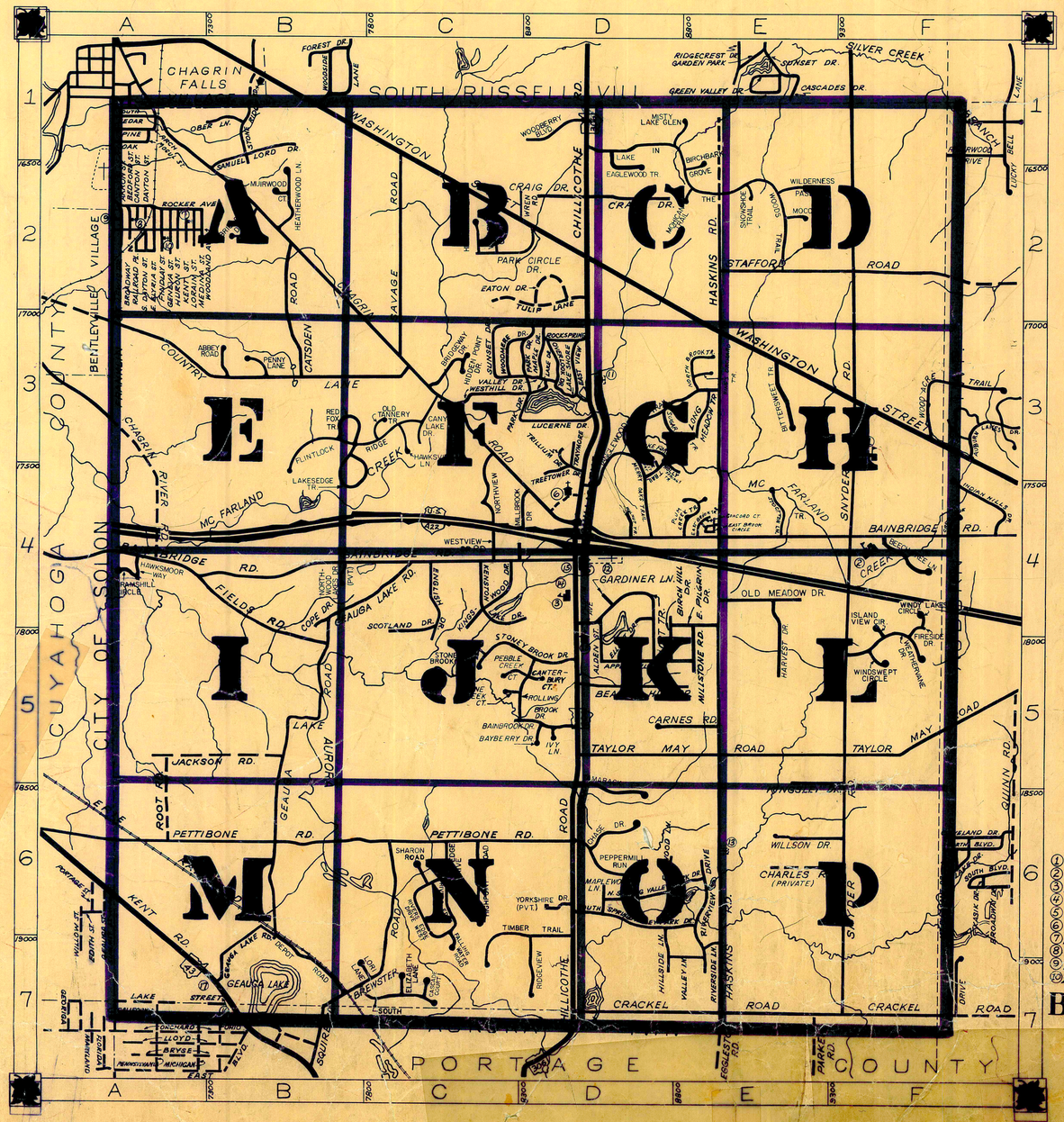

ROAD INDEX

A
ABBEY ROAD B3
AKRON STREET A2
ALDEN STREET D5
APPLE HILL DRIVE D5
ARCH STREET A1

B
BAINBRIDGE ROAD A4-F4
BAINBROOK DRIVE C5-D5
BAYBERRY DRIVE D5
BEACON HILL DRIVE D5
BEDFORD STREET A2
BEECH TREE LANE F4
BIRCHBARK GROVE E2
BIRCH HILL DRIVE D5
BITTERSWEET TRAIL E3
BRAMSHILL CIRCLE A4
BREWSTER ROAD B7-C6
BRIDGEWAY DRIVE C3
BRIGADOON DRIVE B2
BROADWAY A2
BRYCE TRAIL (E)

C
CANTERBURY COURT D5
CANTON STREET A2
CANYON LAKE DRIVE C3
CARNES ROAD E5
CASCADE COURT C7
CATSDEN ROAD B2-B3
CEDAR STREET A1
CHAGRIN RIVER ROAD A3
CHAGRIN ROAD A1-D4
CHARLES ROAD (PVT.) E6
CHASE DRIVE D6
CHILLICOTHE ROAD D1-D7
CONCORD COURT (PVT.) F4
COPE DRIVE B4
COUNTRY LANE A3-C3
CRACKEL ROAD D7-F7
CRAIG DRIVE D2

D
DAYTON STREET A2
DEPOT ROAD B7

E
EAGLEWOOD TRAIL D1-D2
EAST BROOK CIRCLE (PVT.) E4
EAST BROOK TRAIL (PVT.) E4
EAST ELYRIA STREET A2
EAST PILGRIM DRIVE D5
EAST VIEW D3
EATON DRIVE D2
ELIZABETH LANE C7
ELLIOTT DRIVE D5
ELMWOOD LANE D6
ENGLISH DRIVE C4

F
FALLING WATER ROAD C6
FIELDS ROAD B4
FINDLAY STREET A2
FIRESIDE DRIVE F4
FLINTLOCK RIDGE B3-C3
FRANKLIN STREET A1-A3

G
GARDINER LANE D4
GEAUGA LAKE ROAD C4-B7
GENEVA STREET A2

H
HARVEST DRIVE E4
HASKINS ROAD E1-E7
HAWKSMOOR WAY A4
HAWKSVIEW LANE C3
HEATHERWOOD LANE B2
HIDDEN POINT DRIVE C3
HIGHPOINT ROAD C6
HILLSIDE LANE D6
HILLTOP PARK PLACE C2
HOLLY SPRINGS TRAIL D3
HURON STREET A2

I
RIDGEVIEW D7
RIVERS EDGE DRIVE C6
RIVERS EDGE DRIVE EAST C6
RIVERS EDGE DRIVE WEST C6
RIVERSIDE LANE E6
RIVERVIEW DRIVE E5
ROCKER AVENUE A2
ROCKSPRING DR. (PVT.) D3
ROLLING BROOK DRIVE C5
ROOT ROAD A5

J
JACKSON ROAD A5

K
KENSTON LAKE DRIVE C4
KENT ROAD A6
KENT STREET A2
KINGSLEY DRIVE E6
KING'S ORCHARD TRAIL E3
KINGSWOOD DRIVE C4

L
LAKE DRIVE D3
LAKE FOREST COURT D3
LAKE FOREST TRAIL D3
LAKE IN THE WOODS TRAIL D1-E2
LAKESEDGE TRAIL B3-B4
LAKE SHORE DR. (PVT.) D3
LAKE STREET A7
LEWIS DRIVE A2
LONG MEADOW TRAIL E3
LORAIN STREET A2
LORI LANE C7
LOST TRAIL D4
LUCERNE DRIVE D3

M
MAPLE DRIVE (PVT.) D3
MAPLEWOOD LANE D6
MEDINA STREET A2
MERRY OAKS TRAIL D3
MILLBROOK DRIVE C4
MILLSTONE ROAD E5
MISTY LAKE GLEN D1
MOCCASIN RUN E2
MOGUL STREET A1
MOHICAN TRAIL D2
MURWOOD COURT B2

N
NORTH BROOK TRAIL E3
NORTH SPRING VALLEY PARK DRIVE D6
NORTHVIEW DR. C4
NORTHWOOD LAKES DR(PVT) B4

O
OAK STREET A1
OBER LANE B1
OLD MEADOW DRIVE E4
OLD TANNERY TRAIL C3
OVERLOOK DRIVE D3

P
PARK CIRCLE DRIVE C2
PARK DRIVE D3
PEBBLE CREEK COURT C5
PENNY LANE B3
PEPPERMILL RUN D4
PETTIBONE ROAD A6-D6
PILGRIM AVENUE D4
PINE CREEK COURT C5
PINE STREET A1
PLUM CREEK TRAIL D4

Q

R
RAILROAD PLACE A2
RED FOX TRAIL B3

S
SAMUEL LORD DRIVE B1
SAVAGE ROAD C2
SCOTLAND DRIVE C4
SHARON ROAD C6
SNOWSHOE TRAIL E2
SNYDER ROAD F1-F7
SOUTHBROOK TRAIL D4
SOUTH DAYTON STREET A2
SOUTH RIVERSIDE DRIVE C7
SOUTH SPRING VALLEY PARK DRIVE D6
SOUTH STREET A1
STAFFORD ROAD E2
STOCKTON LANE E4
STONE RIDGE ROAD B1
STONEY BROOK COURT C5
STONEY BROOK DRIVE C5
SUGAR HILL TRAIL D3
SUMMIT DRIVE (PVT.) C3
SUNSET DRIVE (PVT.) C3

T
TAMARACK TRAIL D5-D6
TANGLEWOOD TRAIL D3
TAYLOR MAY ROAD D5-F5
TIMBER TRAIL D7
TRAYMORE DRIVE D3
TREETOWER DRIVE D3
TRILLIUM DRIVE D3
TULIP LANE C2

U
U.S. 422 A4-F4

V
VALLEY DRIVE C3
VALLEY LANE E7

W
WALNUT TRAIL (PVT.) D4
WASHINGTON STREET B1-F3
WEATHERVANE DRIVE F4-F5
WESTHILL DRIVE C3
WEST PARK CIRCLE DRIVE C2
WESTVIEW ROAD C4
WILDERNESS PASSAGE E2
WILLSON DRIVE E6
WINDSWEPT CIRCLE F5
WINDY LAKES CIRCLE F4
WOOD ACRE TRAIL F3
WOODBERRY BOULEVARD D1
WOODLAND AVENUE A2
WOODMERE DRIVE C3
WREN ROAD C2

X

Y
YORKSHIRE DRIVE (PRIVATE) D6

Z

1. KENSTON HIGH SCHOOL
2. GARDINER ELEM. SCHOOL
3. BAINBRIDGE ELEM. SCHOOL
4.
5. BAINBRIDGE COMMUNITY CH.
6. THE VALLEY PRESBYTERIAN CHURCH
7. PENTECOST HOLINESS CHURCH
8. THE BETHEL TEMPLE CHURCH
9. UNION BETHEL METHODIST CHURCH
10. ZION HILL MISSIONARY BAPTIST CH.
11. MCFARLAND CEMETERY
12. RESTLAND CEMETERY
13. FOWLER CEMETERY
14. BAINBRIDGE TWP. COMMUNITY HALL
15. BAINBRIDGE TWP. FIRE DEPT.
16. AURORA VOL. FIRE DEPT.
17. U.S. POST OFFICE (AURORA)
18. LORD OF LIFE LUTHERAN CHURCH
19.
20.

BAINBRIDGE TOWNSHIP

SCALE: 1" = 2000'

ROBERT L. PHILLIPS
GEAUGA COUNTY ENGINEER

UNPAVED ROAD
PAVED ROAD
RAILROAD
TOWNSHIP LINE
COUNTY LINE
CORPORATION LINE

MONCRIEF SUBDIVISION VOL 2 P 5

1.	PJ. CASSIDY	673-905	11.	D&J. HOFFMAN	452-788
2.	O. SMITH-15'4S/L3	501-922	12.	"	"
35¼ 3.	RL&L. MOCK	842-903	13.	"	"
4.	"	"	14.	E&T. SULLIVAN	562-901
5.	J. WALLIS	571-1004, 793-114	15.	"	"
6.	H. OIS	705-97	16.	K. BROWN	812-998
7.	F&B. NELSON	866-599	17.	"	"
8.	J. McSherry	989-926			
9.	"	"			
10.	"	"			

CHAGRIN FALLS VILLAGE

SOUTH RUSSELL VILLAGE

SCALE 1"=300'
JAN. 1, 1994

TRACT ONE

BAINBRIDGE, "A"

RELATIVE REPRESENTATION

A	B	C	D
E	F	G	H
I	J	K	L
M	N	O	P

* Inadequate Description

CEDAR STREET
PINE STREET
OAK STREET
WOODLAND AVE.
ROCKER AVE.
SOUTH STREET
CUYAHOGA COUNTY LINE
CHAGRIN RIVER ROAD
SAMUEL LORD DRIVE
STONE RIDGE LANE
MUIRWOOD CT.
HEATHERWOOD LANE
CATSDEN ROAD
WASHINGTON STREET
CHAGRIN FALLS PARK
SEE SHEETS 2-V VOL 1 PG 60
SEE 2U
SEE MAP "E"
SEE 2-V
SEE PAR D 2-V
CHAGRIN FALLS PARK SEE 2-V VOL 1 PG 60
V.T. BARNEK 9.44 Ac. 895-180
THE MOGUL CORP 889-1096 PAR D
THE MOGUL CORP.
D.S.&W.J. KIERNAN 6-2080 1303.35 6Ac
R.T. BURNS, JR. 847-174
12.64 Ac
12.12.90
W. RENDES 289-609 1.84 Ac.
I.M. WASSON 831-15 5.3 (rptd)
E.P. CIFFORD 800-1246 6.07Ac
W.C. HELLMAN 607-91 1.99 Ac
I. THAL E. PFEFFERMAN 800-1246 1.80Ac.
720-205 1.80 Ac
CRAIG LADEN 719-300 2.1 A
M.M. CASWELL 773-1245 2.358 Ac
C.C. & C.K.A. REBILLOT 813-101
J.M. & R.K. KELLER 767-819
F.&S. REICHERT 673-735 3.00 Ac
C.S. FULLER 717-533
R.J. WEBER 680-900 8.92 Ac
N.H. HANNA 948-519
J. ENGLE
J.R. DAVIDIAN 1825 Ac
9&L. FOSTER 574-1109
E.&T. SULLIVAN 562-901
J. & D. GRAHAM 813-328
KRISCHKE 738-966
SUTHERLAND 738-966
R.J. TOTH 738-966
R.D. SELLERS 580-102
4-29-94 F.E.&J.A. NIELLIE
D. CHAPMAN 1.539 Ac.
R.J. TOTH
TUCICK 812-593
E.W.&J. SEIDEL 898-993
O'BRIEN 693-507
D.W.&D.M. COFFEY 944-1074 3.023 Ac
T.L. Parker 794-377
T. DARKER 794-379 1.509 Ac
K. MORGAN 625-1167 1.564 Ac.
M.T. GHOSE 857-586 1.507 Ac.
M.B.V. & MTGE. 790-1177 1.514 Ac.
C.J. BARTKOWSKI 874-275 1.580 Ac.
L.E.P.L. WALTER 691-1084 1.580 Ac.
P. CHORMAN 637-982 1.677 Ac.
K&S RIES 665-10 1.755 Ac.
P.S. ROTH 824-1133 1.824 Ac.
705-1297 10.10 Ac.
857-392 J. PENSKY
P.R. FROHRING ET AL 213-138 149.43 Ac. 991-734 8-18-94
857-395 705-1297 J. PENSKY 39 Ac.
7.14 Ac.
C.E.S. 680-987
C.W.JR.&C.J. SNYDER 876-715
2.74 Ac.
E.W.&J. GRANNER 760-1284
2384 A.
2.487 Ac.
1.671 Ac.
1.622 Ac.
1.647 Ac.
1.678 Ac.
1.736 Ac.
1.539 Ac.
1.677 Ac.
1.755 Ac.
1.824 Ac.
1.887 Ac.
1.580 Ac.
1.530 Ac.
1.514 Ac.
1.507 Ac.
1.564 Ac.
2.384 A.
2.72 A. +3.14
1.467 Ac.
1.622

SOUTH RUSSELL VILLAGE

38

37

36

29

28

27

26

25

24

30

31

TRACT ONE

CHILLICOTHE ROAD

SAVAGE ROAD

CHAGRIN ROAD

WASHINGTON STREET

WOODBERRY BOULEVARD

LANDLOCKED

PARK CIRCLE

RAVENWOOD SUB. VOL. 8-PG. 86 CRAIG DRIVE

TULIP LANE

EATON DRIVE

DALEBROOK ESTS VOL. 7 PG. 8

111-626

10.22 Ac 189-129

225-501 1.31Ac

1.52Ac 212-330 M.C. WRIGHT

565-489 749 Ac.

492-499

225-417

1438.62 AMENDED TO RUSSELL VILLAGE 1971

1.825 AC.

582-815 717-547 R.A. PUZDER 24.50 Ac.

766-181

C&JM MUGGLETON 538-462 17.23 Ac.

479-805 CEI 10.05Ac

G. R. KETCHEL, 1/2 INT. 805-193 PRINCE D.A.& D.M. BRAUN, 1/2 INT. 20.00 Ac 810-195

R.A. RICKERT 3.71 Ac. 801-1169

G.R. KETCHEL 653-438 101.52 Ac. 97.803 Ac

862-173 E.J. & E.G. KETCHEL 4.009 Ac. 775-1281

3.54 Ac. C.E.I. 479-7

233-73 60 Ac. VILL. of CHAGRIN FALLS

P.R. FROHRING ET. AL. 213-138 149.43 Ac.

991-734 8-18-94

2.00Ac A.L. JANCA 788-1232

192-348 LUCILE H. BEATTIE 55.88 Ac. 717-94

E.J. & G.R. KETCHEL 12 Ac 861-397

E. & G. KETCHEL 851-1263 6.561 Ac.

801-1165 801-1167

G.R. KETCHEL 16.569 Ac.

E.J. KETCHEL 851-1261; 1265 10.493 Ac.

17.50 Ac.

E. J. KETCHEL 835-855

G. KETCHEL 813-845

THE WEMBLEY CLUB 827-1310

10.00 Ac.

7.683Ac

5.00Ac

LANDLOCKED

1000 Ac.

18.65 Ac. 422 COMPANY 808-97

SEE DETAIL MAP "C" THE TREES 770-828 (GCD)

B-3 16575 B-1 16585 VOL 13-PG 76 B-4 16585 B-5 16595

684-374 3.08 Ac

STOCK EQUIPMENT CO. 4.00 Ac.

7.08Ac. 684-374

629-153 8.8L GRIFE 8.62 Ac.

LOWE'S GREENHOUSE & GIFT SHOP, INC. 1003-1295 12-23-94

.88Ac 725-491

725-491 H&J FOERSTER 1.50 Ac

8&L GRIFF 3.00 Ac

453-1000

768-620

J.R. & D.J. BRETT 4.3118 Ac.

PARCEL "A" LOT 25 - TRACT I G&C. LINCOLN TRUST 864-1142, 1144 B. LINCOLN 868-830 J.D. LINCOLN 868-832

#2 P.L. & T.B. BALMAT 1002-640 12-6-94

SCALE: 1"=300

JAN. 1, 1994

RELATIVE REPRESENTATION

* INADEQUATE DESCRIPTION

* Inadequate description

3.00Ac.

F & D LANZA 761-281

F & D LANZA 778-62 3.00 Ac. 661-985

4.00 Ac. 718-1163 DORIS JEAN LANZA

251-45 5.00 Ac.

E+S SR. FOLDESI 774-254 * 841-571 *

PARCEL A-2 875-1127 CAPCO ENTERPRISES CO. 3.762 Ac.

PARCEL A-1 875-1127 CAPCO ENTERPRISES CO. 5.756 Ac. 835-609

635-606

635-604

3.58 AC

4-3-94 CAL. PROPERTIES 985-802 768-9345

N

S

A B C D
E F G H
I J K L
M N O P

BAINBRIDGE

SEE DETAIL PAGE "C"

2.00 Ac. 788-1232

P.R. FROHRING ET. AL. 213-138 149.43 Ac. 991-734 8-18-94

PAR #1

PAR #2 8-18-94

53.01 Ac.

580-195 7.5 AC J.F. & B.G. MEAGHER

733-1258 4.54 AC V.F. & B. SOLNIEWICZ

225-529 A.M. RODDIE ET. AL. 5.00 Ac

A.W. & F.L. WEBER 690-1317

807-527 866-1006 5.00 Ac

807-527 452-400 A&F WEBER 5.00 Ac

730-1312 643-1102 I.L. & D.J. LINDEN 733-227 5.00 Ac.

6.04 Ac.

710-501 491-449 J&R WISE 6.292 Ac. J&M VERNYI 9.049 Ac.

469-95

469-139

469-137

285-501 911-459 7.24 Ac. H.W. SMITH, TRUSTEE

418-451 452-340 5.53 Ac W.J. & A. PELLA, TRUSTEES 880-170

558-1056 M. KOETZNER 4.40 Ac. 831-617

558-1058 4.40 Ac

558-1058 831-617 9.00 Ac.

135-418 VILL. of CHAGRIN FALLS 23.93 Ac

223-407, 225-185 479-313

50% & 1/6 M. DACEK J. DEMKO 862-900 802-900 479-333

DENKO et al 25.00 Ac. 255-133

SEE MAP 'F'

795-183 998-1131

DA & KL

BEL-MEADOWS INC. 484-966

BEL-MEADOWS INC 469-95

BEL-MEADOWS 454-353 4.33 Ac

G. KETCHEL 469-599 13.70 AC

J.R. ZNIDARSIC TRUSTEE, C.F.D. TRUSTEE 1988 TRUST

GUS BUDIN 799-374 914-1173 2.2 Ac 2.43Ac.

3000 Co. 709-1319

822-95

4.08 AC. 8&L GRIFF 643-362

WREN ROAD

L. VINAS 683-784

D. HECHEM 665-784

J. KENDALL 827-674 827-676 947-146

J. & D. WILCOX 852-345

WIDE FLAT 1.82Ac. 542-623

5.00 Ac. 631-662

2.00 Ac.

5.00 Ac.

5.539 Ac. 409-931

2.00 Ac.

2.43 Ac.

L.H. GABELLA 713-428

J.J. JOHNSON 821-474

J. & M. BARDO 856-1181; 895-827

J.D. LENTINS 693-209

3.86 Ac.

6.939 Ac.

3.00 Ac.

3.327 Ac.

3.42 Ac. J.H. & E.L. COOKE 619-1178

M.J. RULE 708-1239

3.063Ac

3.00 Ac.

R.P. & S.A. HAMMOND 790-453

E.A. STRAWBRIDGE

J.R. & D.J. BRETT 4.3118 Ac.

J.R. BLANK 682-284

K.M. SCHULTZ

C.M. KOEHAN 682-285

J.M. MILLER 835-1249

J.T.B. 642-886 705-1253

W.B. HEFNER 642-2

J.S. PAVLENUS 913-1015

J.T.B. 642-886 642-2487

J.J. & M.A. MARKOVA 542-822 551-476

J.R. & D.J. BRETT 4.3118 Ac.

737-95 J.&C. SULKAVICH

J.R. & D.J. BRETT 4.3118 Ac.

J.R. & D.J. BRETT 4.3118 Ac.

J.R. & D.J. BRETT 4.3118 Ac.

625-1263 EXHIBIT B – PAGE 1 – PARCEL 1

SOUTH RUSSELL VILLAGE

THE TREES CONDOMINIUM SEE MAP B VOL 13 - P 76-77

BUILDING 1 - 16555 UNIT1

1-A H.S. Herzog 810-1243
1-B C.L.&R.S. HUDSON 907-520
1-C A.D. GERM 859-1050
1-D L.V. ATCHSON 667-728
1-E D. BARTOSHEK 818-220
1-F D.J. LANZA 806-740
1-G ~~J.P. BRENIGER 667-1278~~ 982-567 ~~AGNES DUBOIS 667-1278~~ 5-23-97
1-H A.&J. BOYD 806-71

BUILDING -2 16565 UNIT2

2-A T.R. McGUIRE 840-426
2-B C.S.&R.M. JACOBS 901-1239
2-C J.I.&M.J. PEARCE 876-686
2-D J.P.&G.M. WALTZ 868-730
2-E C.A. HOLLEY 876-1231
2F L.A. KUCERA 773-1185
2-G J.A. FORD 962-814
2-H M.A.&J.J. SZELL 679-178

BUILDING 3 16575 UNIT3

3-A Y.M. PARATTO 808-524
E.C.&T.D. SMITH 1080-1103 11-25-94
3-B ~~M.K. STONER 667-508~~
3-C L.B. RECKO 965-137
3-D J.E. TUTOLO 909-954
3-E M.A.KLEIS & M.L. CIMPERMAN 884-731
3-F J.D. Perry 861-731
3-G ~~M.L. HOLECZY~~ 829-949 974-453 J.G. BUETTNER
3-H S.J.&P. SANSILO 815-1296 816-1003

BUILDING 4 16585 UNIT4

4-A J. Morris 669-431
4-B E.J. SHOUPE 949-2-18; 966-10
4-C C.L. SCHNEIDER 917-240
4-D ~ D.R. WANEN --- 736-105
4-E ~ E.E. & A. DOONEY 734-759
4-F ~ M.F. MECKLER 774-452
4-G ~ J.L. ORTNER --- 740-925
4-H ~ C.A CHAPPLE ---- 878-788

BUILDING 5 16595 UNIT5

5-A R.J. TAYLOR 883-413
5-B F.A. WIDDER ROSE 850-877
5-C T.F.&M. HAINES 898-242
5-D ~ Ronald Borries 788-769
5-E R&D UNDERWOOD 667-369
5-F H.E.&J.W. O'LEARY 678-12 678-10-

LAKE IN THE WOODS 669-697
SL # 41,43,45,47, 51,53, 54,58 60, 63, 65, 67, 75, 77, 79 83, 85, 87, 89, 91, 93, 95, 99, 101, 103, 109, 111 113-116
WOODED OPEN SPACE 644-697
SL # 42 44 46, 50, 52, 101, 102 104, 105, 107, 108, 110 112-114
HAGUEN-SWEDISH EMP. 641-701
SL # 48, 71, 73, 104, 112

SCALE 1" = 300'

JAN. 1. 1994

Paddlers Towne Inc. 505-102 5A

40A. N&B Smith

FELLOWSHIP BIBLE CHUACH 6.544Ac. 751-104

1.5Ac. .60Ac. 5-K. B&C Perfetto 633-752

LAKE ASSOC. BLOCK "B" 745-1249

BLOCK "A" L B.C. HUNTER 782-1003 2A.

LAKE IN THE WOODS

VOL. 12 - PG. 9

LAKE IN THE WOODS

BIRCHBARK GROVE

EAGLEWOOD TRAIL 60'

TRAILS V. 17 P. 100

EAGLEWOOD FOREST

CHILLICOTHE ROAD

SUBDIVISION

MICHIGAN TRAIL

CRAIG DRIVE VOL. 7 - P. 21

BAINBRIDGE HEIGHTS PLATS VOL. 7 - PG. 21

BAINBRIDGE ASSOCIATES 954-922 24.

WASHINGTON STREET

125A.

100A.

965A.

229-480

708-490 SCALERA

524-413

740-223 C. RAPISARDA 4.21Ac.

700-514

750-1078

247-694 J. Kirby 28.18A.

45.53A

10.17Ac. F&A. WOOD 12 Ac.

20.38 AC. G.H.&B.H. BARD 833-315

23.71A.

L&S Jaros 205-85

S&L Jaros 512-168,170

5.0194 Ac. R.C. Jr & J.L. FARMERY 872-1295

5.1679 Ac. T.&A. HOPKINS 854-1083 913-604

5.0162 Ac. AMER. HMS. INC. 825-1017

5.0955 Ac. AMER. HMS. INC. 825-1080

5.0112 Ac. ~~AMER. HMS. INC. 825-1083~~ AMER. HMS. INC. 825-1096

5.5257 Ac.

5.0025 Ac.

5.0093 Ac.

7.3595 Ac.

1.5Ac.

2A.

1.714Ac.

2.229 Ac.

2.21 Ac.

3A.

1.152 Ac.

1.715 Ac.

1.586 Ac.

1.84 Ac.

1.66 Ac.

1.38 Ac.

1.54 Ac.

1.50 Ac.

1.33 Ac.

1.29 Ac.

1.25 Ac.

1.21 Ac.

1.17 Ac.

1.13 Ac.

1.09 Ac.

1.05 Ac.

1.01 Ac.

.97 Ac.

.93 Ac.

.89 Ac.

.85 Ac.

.81 Ac.

.77 Ac.

.73 Ac.

.69 Ac.

.65 Ac.

.61 Ac.

.57 Ac.

.53 Ac.

.49 Ac.

.45 Ac.

.41 Ac.

.37 Ac.

.33 Ac.

.29 Ac.

.25 Ac.

.21 Ac.

.17 Ac.

.13 Ac.

.09 Ac.

.05 Ac.

.01 Ac.

WESTCHESTER ESTATES INC. S/L 135 - 747-64
P.H. ENGLISH INC. D.B.&P. S/L 18 - 748-840 (S/L 25 - 748-842)
P.H. ENGLISH INC. - 741-744 6/L 20 S/L 17 742-1276 - (742-1278)
WESTCHESTER INVESTMENT CORP. S/L 124 - (747-941 S/L 24)
LAKE IN THE WOODS INVESTMENT CORP. S/L 125 - (747-941 S/L 24)
P.H. ENGLISH INC. 794-0335
P.H. ENGLISH INC. 1-16-23-39 - 748-848
P.H. ENGLISH INC. 747-68

TRACT ONE

EATON'S DALEBROOK ESTATES
VOLUMN 7 PAGE 8
LOCATED ON MAP B

EATON DRIVE 60'

TULIP LANE 60'

G. KETCHEL 469-699 13.7A.

* Inadequate description

RELATIVE REPRESENTATION

A	B	C	D	
E	F	G	H	
I	J	K	L	
M	N	O	P	

BAINBRIDGE-C

SOUTH RUSSELL VILLAGE

TRACT ONE

SCALE: 1"=300'

JAN. 1, 1994

N

T O W N S H I P

R O A D

H A S K E L L

A U B U R N

S U N D I S H

S T A F F O R D

L A K E

THE WOODS

WOODS TRAIL

WILDERNESS PASSAGE

MOCCASIN RUN

P.H. ENGLISH DEFINED BENEFIT PENSION PLAN
780-657 BK-96-110-112

P.H. ENGLISH, INC. 748-846
54-45-50-55-58-59-60
61-63-67-68-70-71-72-75-79
82-84-85-86-87-88-90-91-93
93-94-95-96-97-99-100-101-105
105-106-107-108-109-110-111-112
114-116-117-118
143-459
55-56
125-134-135
136-137-138-139-145
146-147-148

THREE LAKES INC. 743-459
54-45-50-51-52-53-54-55-56
57-58-59-60-61-62-63-64-65
66-67-68-69-70-71-72-73-74
75-76-77-78-79-80-81-82-83
84-85-86-87-88-89-90-91-92
93-94-95-96-97-98-99-100-101
102-103-104-105
106-107-108

WINSBURG HOMES, INC
54-750-167
86-789-730

15
484-537
L.&S. JAROS 484-407
30.73 Ac.
1515 Ac.
K.J. LENGEL
771-171
2.3 Ac.
E.&V. SEMINARO
828-433
7.82 Ac.

6
73.00 Ac. E.&I. TAKACS 637-711
M.&G. DAVIES 424-38 12.50 Ac.
J.R.&D. BRINSKELLE 562-887 733-184 12.50 Ac.
M.&G. DAVIES 484-422 12.50 Ac.
R.L. DRAVEC D 553-357 12.5 Ac. 991-881 8-19-94
B.A. RINDFLEISCH 661-26 723-53 10.209 Ac.

5
E.J. HAUSER et al 48-23 619-858,859 839-94
G.J.+F.C. FLAHERTY 697-1153 732-317 33.883 Ac.
636-55 5.314 Ac. D.S. RODGERS 910-1267
D.S. RODGERS 775-619 513-156 732-1204*
48.917 Ac. - 5.314 - 43.603 A. - .314 - 43.289 AC
D.S. RODGERS 910-1263
M.&D.A. LUCAS 718-866 5.088 Ac. - .047 - 5.042 Ac.

4
723-1014 769-1114 C.D. WARFIELD, JR. 2.50 Ac.
A. TAKACS 27.89 Ac. 460-114
R.O. MORAVEC * H.A. NOVY 133.50 Ac. 550-15 927-1117

14
12.38 Ac. N.S. HAWTHORNE 811-1040
J.H.+J. FOSTER 768-645
J.E.+F.H. REGER 779-915
R.C. CORDIAK C.M. FETSKO 745-671
S.M. ORINSKY 772-217
P.H. HERBST 746-157
E.A.+S. KRAUS 894-811
S.F.+L. JAROS 748-850 1722 Ac.
D.J.+L.H. FISHER 769-772
H.I.T. TAKACS 733-1097 1.597 Ac.
R.&D. KEEFE TRUST 892-12.48 887-239 911-1108
M.&E.H.J. STOKKE 790-1907
M.&K. MATHE 760-881 Ac.
E.&E. SCHECHTER 759-1038 1.789 Ac.
K.D.+D.S. BUDD 768-680 1.827 Ac.
L.T. SIMCOX 946-569 1.95A
R.&K. LOVICH 790-474
D.F.+S.A. CLARK 758-1028 1.882 Ac.
G.H.&J.J. LEVINE 766-546 1.737 Ac.
D.H.&H.C. STRAUCH 886-987 1.882 Ac.
R.&S. JERKOVITZ 761-151 1.819 Ac.
J.P.+M.A. VALVODA 799-321 1.541 Ac.
J.&L.C. MCKNIGHT 870-683 886-832
L.&S. JAROS 205-85 1.85 Ac.
125 Ac.

13
775-841 R.W.&J. HASKINS
463-117
60.37 Ac.

12
F.M.&M.D. LA ROCCA 922-255 38.19 Ac.

8
L.&S. JAROS 206-529
38.42 Ac.

9
10.00 Ac. S.L. RUEDRICH 800-334 970-256 1-25-94
10.09 Ac. M.H. JANSON + C.W.&J.S. CHANNING 833-375
THE CHAGRIN VALLEY ATHLETIC CLUB INC 700-558 75.781 Ac.
15 J.A.+D.L. MONTVILLE 941-1082 3.029 Ac.
14 THE CHAGRIN VALLEY ATHLETIC CLUB 747-1233 8.022 Ac.
WASHINGTON POST SUBDIVISION #1 vol. 11 p. 91
18 G.&M. GRABOWSKI 653-440 3.004 Ac.

7
J.H.+J. FOSTER 768-645
E.&E. SCHECHTER 759-1038 1.789 Ac.
M.&K. MATHE 760-881 Ac.
R.&D. KEEFE TRUST 892-12.48 887-239 911-1108
M.&E.H.J. STOKKE 790-1907
M.H.&L. BECK 756-571
D.&C. BUCHANAN 763-1205
K.A.&S.S. KING 762-337
J.&R. SUKIS 746-551
E.&E.&B.H. KOOS 894-230
ITHICA SAVINGS 851-1469
A.&K.&B.C. YUNG 812-985
J.&R.&S.S. MAY 861-14
D.&C. MARQUIS 893-338
J.A.&J.A. CONGILL 965-1078
J.&L.&D.D. BUCHANAN 763-1205
K.A.&S.S. KING 762-337
J.&R. SUKIS 746-551
D.&C. MARQUIS 893-338
J.A.&J.A. CONGILL 965-1078
A.&K.&J.M. LYONS 886-412
T.&C.W. FULTON 802-99
J.&R.&S.S. MAY 861-14
D.&C. MARQUIS 893-338
J.A.&J.A. CONGILL 965-1078
A.&K.&J.M. LYONS 886-412
T.&C.W. FULTON 802-99

7
N.S. HOFFMAN 811-145 892-216 1.554 Ac.
D.&A.&M.E. WOLFGANG 173-835
E.&E.&B.H. KOOS 894-230
M.&R. 746-328 1.571 Ac.
ITHICA SAVINGS 851-1469
A.&K.&B.C. YUNG 812-985
FIA PHILLIMAN 746-48
J.&R.&S.S. MAY 861-14
E.M.&C.H. SMITH 752-353 1.622 Ac.
L.H.&D.C. CHEC 768-1164
D.J.&L.H. FISHER 769-772
J.&L.&D.D. BUCHANAN 763-1205
K.A.&S.S. KING 762-337
J.&R. SUKIS 746-551
E.&E.&B.H. KOOS 894-230
ITHICA SAVINGS 851-1469
A.&K.&B.C. YUNG 812-985
J.&R.&S.S. MAY 861-14
D.&C. MARQUIS 893-338
J.A.&J.A. CONGILL 965-1078
A.&K.&J.M. LYONS 886-412
T.&C.W. FULTON 802-99
J.&R.&S.S. MAY 861-14
D.&C. MARQUIS 893-338
J.A.&J.A. CONGILL 965-1078
A.&K.&J.M. LYONS 886-412
T.&C.W. FULTON 802-99

SCALE 1"=300'
JAN 1, 1994
RELATIVE REPRESENTATION

COUNTY ROAD
FRANKLIN STREET
SETTLEMENT ROAD
ABBEY ROAD
PENNY LANE
CHAGRIN RIVER ROAD
CUYAHOGA COUNTY
FLINTLOCK RIDGE
LAKESEDGE TRAIL
CANYON LAKE COLONY SUB. #2
BERRYTON TRAIL SUB.
CHAGRIN ROAD

45
44
43
42
35
34
2
3
4
5
6

TRACT ONE
TRACT TWO

I. D.B.&L.M. KRATOCHVIL 884-882
4.151 Ac.
S. FUGEDY 974-403 4.104 Ac
S. Fugedy 836-1315 985-27 5.174
S. FUGEDY 874-360 985-27 5.72 Ac.
N.&S. Kunnett 972-599
5.633 Ac.
K. MATOUSEK & C. GRAHAM 831-75
990-728
5.18
J.L. PERKO 898-253
J. HORVATH 762-1280
3.004 Ac.
Northern B. Ohio Cellular Telephone Co 791-511
3.023 Ac.
Smelik
3.876 Ac.
728-668 R.L. & S.A. HEIMAN
E. HEIMAN 874-196
J.M. ELLERIN CO. TRUST LPA PARCEL # 5 949-1400
Parcel # 52821 Ac 391-431 (Ex. 478-375)
P. BROWNFIELD 838-94 SEE
5.172 Ac 835-805 D.M.& S. STUPICA
S&J SEMAN 831-328
5.172 Ac
Y. MARKOWICH 857-829
5.05
5.521 Ac
J.J. NOVAK 799-240; 821-260
5.0 Ac.
S.M. SCHWARTZ TRUSTEE 5.10 Ac 845-811 826-221 927-6017
R.J. & C.A. OKEEFE 943-697
5.21 Ac.
C&C. HOWARD 725-542
8.023 Ac.
J.S. ALTHANS 865-610
J.C. Howard 762-489
2.97 Ac.
HK. & BB COFFORT 667-916
4.9 Ac.
S.A. & M.J. 996-20 CSUTORAS DA&LM. EHRENBERG 210-353 933-741 10Ac
4Ac.
K.&B. NYE 611-1271 2.25 Ac.
M.&S. BRAUN 484-738 2.14 Ac.
773-830,832 1.9 Ac.
M.J.D. MURPHY #A MURPHY ½ #B MURPHY ½ 1.804 Ac.
M.J. VITALE 749-1034
2.45 Ac.
A.I. 2.05 Ac. 629-720
T.A. BUSCH 820-766 2.060 Ac.
T.J. STAZZONE 619-794
M.F. BLUSO 661-89 7 in BLUSO 1.83 Ac.
M.F. BLUSO 435-982 3.734 Ac.
M.F. BLUSO 63-462 3.12 Ac.
M.F. BLUSO 5.0 Ac.
M.J. & N. BLUSO 736-987 M.D. Jr. 5.0 Ac.
R.M. SMEGO & J.A. MERVIS 884-859
R.M. & D. HOECOMB 720-339 5.0 Ac.
W+L SCHLEIDT 593-155
T. DUNN 703-512 5.56 Ac.
S.A. FISHER 759-222 985-1120
706-26 5.56 Ac.
SEE MAP F
#807-449. The 2nd parcel on the deed is questionable
A.E. SEGEDY, Jr. 807-449
A.E. SEGEDY, Jr. Arthur E. Segedy Jr. 524-190 3.917 Ac.
676-333 A.E. SEGEDY, JR 3.041 Ac.
A. SEGEDY 661-110
2.09 +/- Canyon
34 819-982
J.C. & K.J. KRAMER 802-835 9.163 Ac.
427-454
4.454 Ac.
9.95 Ac. D&C. ELBEN 665-1056
M.&F. BLUSO 825-706
2.42 Ac.
T. PAVKOVSKY 662-569
R.J. PETRASEK 769-37
3.44 Ac
J.C. THALMAN H.J. RICHEY 743-726
2.5885 Ac.
R.&S. HUGHES 806-1129
J.&D. GRIMM 661-80
1.513 Ac.
J.&D. GRIMM 661-80 1.504 Ac. COX & FOX 819-24
P.A. McKenzie 690-223 1.721 Ac.
D.&T. JOYCE 809-2083 2.359 Ac.
K. ROSE 8-9-1132 918-485 2.439 Ac.
D.S. HOFFMAN 913-892 2.6708 Ac.
C.R.&B.A. MARCHANT 880-1228 2.75 Ac.
R.&C.L. MILLER 993-749
R.&V. RADY 491-859 1.83 Ac.
V.&K. OPASKAR 810-808 1.7 Ac.
R.C. FETTERMAN 2.93 Ac. 828-324
F.J.&B.J. HUML 908-24
2.5885 Ac.
STRAWBERRY FIELDS 229 VOL. 11 Pg. 180
R.C. DeMARCO 809-1231
42
4.0 Ac.
PR. MENZIES & P.R. KELLER 771-280 786-1236
J.L.&J.A. ANKENEY 811-1133 899-101 5.0 Ac.
23.002 Ac
3 1 Ac.
807-773 J. & J. ANKENEY
J.M. ELLERIN CO. TRUST LPA PARCEL # 5 949-1400
949-207 * VACATED S/C 949-209 953-1108
M.J. ZINGALE TRUSTEE 5 Ac
R. ORIELLA
953-1104 949-212 953-1111
C.E.J. 477-668 2.2 Ac.
T. L. LOVEMAN 829-5576
A.T.&M.V. NICI 908-162 1.589 Ac.
P.H.F.L.R. WHITE 1.507 Ac. 5 768-1055
HANNAFORD 846-787 4.504 Ac. 1.501 Ac.
McFDJ. Marks 852-780
R.J.D. Abele 852-525 1.377 Ac.
S. SINGER 842-241 1.500 Ac
FOREVER HOMES 137-626 1.500 Ac
S.&D. Relic 702-773
C.&C. SWANEY 861-956 1.600 Ac.
M.P.D. ALLISON 1.500 Ac.
B.J.&C.L. MAHLER 1.800 Ac.
J.&E. WALLER 1.500 Ac.
P.K. & F.L.M. IGRANYI 1.516 Ac.
1.513 Ac.
1.504 Ac.
1.500 Ac
1.500 Ac
1.500 Ac

SCALE 1"=300'
JAN 1, 1994

TR. ONE
TR. TWO

BAINBRIDGE

MATCH LINE

MATCH LINE

SEE MAP "E"

SEE MAP #3 FOR SUB #2

SEE MAP #2

SEE MAP "A"

COUNTRY LANE

BRIDGEWAY ESTATES V.19 Pgs 46 to 48 (Re-recorded V.19 P.101)

BRIDGEWAY DRIVE 60'

COMMON AREA "A" 14.7429Ac.

COMMON AREA "B" 11.8062 Ac.

HIDDEN POINT DR. 60'

CANYON LAKE DRIVE 60'

CANYON LAKE COLONY SUB. #1

CANYON LAKE COLONY SUB. #2

CANYON LAKES COLONY CO

EDWARDS SILICA CO.

SILICA CO.

A.S. MELDON
858-874

U.A. EDWARDS SR.
810-1063

TOTAL 15.52 Ac.

PARCEL #3 - 78.08A.
790-603-604-605

822-9420952

34.77Ac.

931.73'

729-630

W.R. & N.A. GARRISON
25.748 Ac.

S.G. & L.A. SIMON
790-1156
25.305 Ac

STATE HIGHWAY VOL 20-P 18

STATE HIGHWAY 22-19

422

US 422

VOL 20-P17

Eaton's Dalebrook Estates - See inset Pg C

Lake Lucerne Subdivision

LAKE LUCERNE PLATBOOK 2 Pg 21-24 See 2T

LUCERNE DR.

CHILLICOTHE ROAD

MILBROOK DR.

WOODLAND PARK DRIVE

LUCERNE PARK

SUMMIT DRIVE

ROCKSPRING DR.

SUNSET DRIVE

WOODMERE DRIVE

OVERLOOK DR.

MAPLE DR.

VALLEY DR.

LAKE DR.

WESTHILL DR.

TREETOWER DR.

TRAYMORE DR.

CHAGRIN ROAD

LAKESEDGE TRAIL

CANYON LAKE COLONY

RED FOX TRAIL

OLD TANNERY RIDGE

FLINTLOCK RIDGE

SADDLEWOOD LANE

SHOEMAKER LANE

BLOCK "A" 4.003 Ac.

OPEN SPACE 5.825 Ac.

OPEN SPACE 10.70Ac

OPEN SPACE 2.348Ac

OPEN SPACE 3.01Ac

OPEN SPACE 0.553 Ac

OPEN SPACE 0.167 Ac.

Tr. of Presbyterian Cleveland
325-336 (34.51Ac.)

13.72Ac. (PER TAX DUPLICATE) LEFT

* INADEQUATE DESCRIPTION
RELATIVE REPRESENTATION

A	B	C	D
E	F	G	H
I	J	K	L
M	N	O	P

2-T S.S.W.

2-T S.W.

2-T S.E.

2-T S.S.E.

2-T

N.W.

N.E.

S.W.

S.E.

S.

31

24

23

22

35

34

33

32

6

7

8

9

10

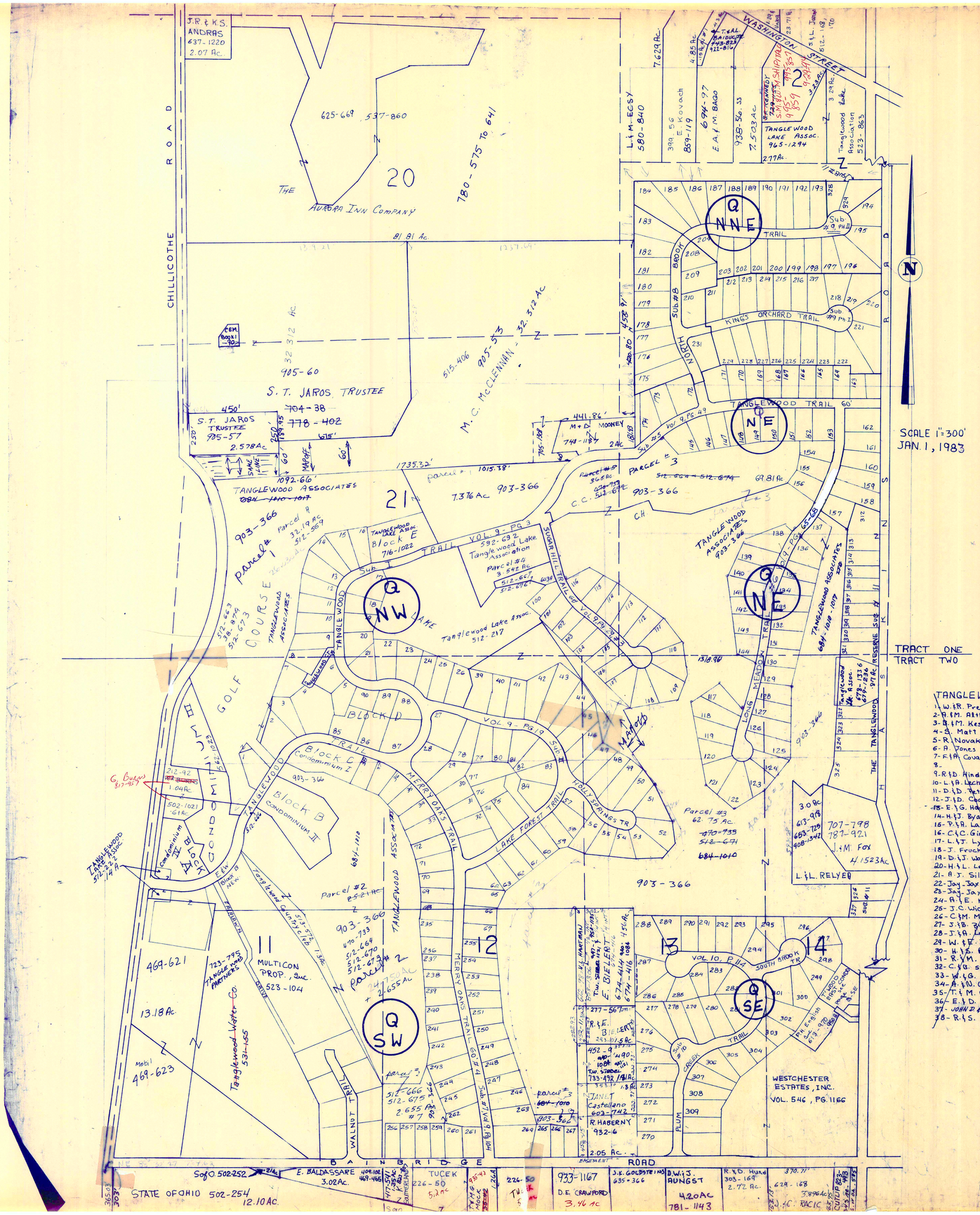

#1. LOT 12 443-823 T. & A. Balduc

NOTICE

NEW MAP PAGES QNW, QNE, QSW, & QSE; WILL GIVE MOST CURRENT TANGLEWOOD INFORMATION

TANGLEWOOD #4

235- W. & P. Neuenschwander III	495-566	
236- A. & E. Dillenmuth, Jr.	516-62	
237- R. & B. Dermott	509-685	
238- D. & E. Creamer	512-263	
239- C. & G. Foster	508-367	
240- Signet Homes, Inc.	491-129	
241- C. Mauter	502-856	
242- Signet Homes, Inc.	491-131	
243- S. & P. Snegireff	505-873	
244- E. & M. Pulford, Jr.	505-452	
245- J. Bob Homes, Inc.	496-859	
246- " " " "	496-861	see "Q"
247- G. & R. Tener	505-146	
248- R. D. McIntire	519-239	
249- C. & F. Miller	508-959	
250- Signet Homes, Inc.	491-135	
251- P. & J. Sorenson	515-310	
252- M. & J. Kostelnik	486-863	
253- T. & J. Kern	508-230	
254- G. L. Stankus	501-822	
255- R. & J. McGrath	492-90	

TANGLEWOOD #5

145- R. & B. Murray	501-429	
146- J. & B. Rollin	629-288	
147- D. & J. Cilley	495-248	
148- W. & D. Bontzer	508-42	
149- A. Passalacqua	508-58	
150- R. & E. Ettinger	505-406	
168- M. A. O'Neill	516-125	see "Q"
169- R. & B. Moss	515-270	
170- J. & S. Pease	513-53	
171- P. Sanford	512-160	
172- W. & R. MUNDAY, Jr.	519-404	
173- R. & J. Banks	515-266	
174- G. & P. Lease	502-781	
175-		
176- Jay Homes, Inc.	562-487	

TANGLEWOOD #1

1- W. & R. Prendergast	621-357	
2- A. & M. Althans II	463-650	
3- B. & M. Kester	559-1381	
4- S. Matt	615-1215	
5- R. Novak & D. Mittler	607-605	
6- A. Jones	480-654	
7- F. & A. Covarrubias	484-268	
8-		
9- R. & D. Hind	591-44	
10- L. & A. Lechner	576-182	
11- D. & D. Peterson	599-1219	
12- J. & D. Cook	480-548	
13- E. & G. Harmon	542-1392	
14- H. & J. Byard	553-275	
15- P. & A. Lamont	669-860, 864	
16- C. & C. Giovanni	601-964	
17- L. & J. Lynn	470-98	
18- J. Fruchter	477-186, 500, 559-52	SEE "Q"
19- D. & J. Wagner	486-728	
20- H. & L. Lempke	559-1104	
21- A. J. Silbiger	550-352	
22- Jay-Jay Homes, Inc.	597-50	
23- Jay-Jay Homes, Inc.	597-727	
24- A. & E. Knames	485-447	
25- J. C. Wick	509-822	
26- C. & M. Morell	501-1033, 35	
27- J. & B. Buechel	524-181	
28- J. & A. Leonetti	603-394	
29- W. & E. Jones	492-853	
30- H. & S. Anderson	551-780	
31- R. & M. Martin	542-597	
32- C. & B. Steverding	523-744	
33- W. & G. Gonbett	496-382	
34- A. & D. CAIRI	565-1197	
35- T. & M. Fleming	551-778	
36- E. & D. Schmidt	611-274	
37- JOHN D. & MAE C. FRASER	716-893	
38- R. & S. Knaber	538-938	

56- D. & E. Colin	478-577	
57- R. & S. Marchant	495-299	
58- D. & V. Violetta	629-98, 1138	
59- M. Ritchie	480-162	
60- P. & J. Christ	477-961	
61- B. Steele	505-809	
62- W. & G. RODGERS	491-479	
63- L. & A. Hindenscheid	665-645	
64- Cuyahoga Sav. Assoc.	496-425	
65- M. & F. Clendenin	478-409	
66- F. & A. Nerp	484-417	
67- L. & J. Bunton	485-368	
68- E. & D. Texler	509-895	
69- J. Givens	568-1288	
70- M. McGinnis	480-116	
71- C. M. ULLESTAD	485-823	
72- W. & M. Liba	470-552	
73- P. & V. Tiefel	492-834	
74- M. Bixler	492-58	
75- J. & M. MacKler	492-783	
76- E. & J. Bestel	492-234	
77- C. & M. Evans	496-731	
78- J. & J. Ebenly	477-716	
79-		
80- A. & H. Tomsic	508-1	
81- J. Schill	470-858	
82- R. & L. Johnson	513-800	
83- D. & M. Guilian	505-999	
84- J. & J. Browne	513-641	

* inadequate description

JAN. 1, 1994

RELATIVE REPRESENTATION

A	B	C	D
E	F	G	H
I	J	K	L
M	N	O	P

BAINBRIDGE-G

SCALE 1" = 300'
JAN 1, 1994

TRACT ONE
TRACT TWO

BAINBRIDGE H

A	B	C	D
E	F	G	H
I	J	K	L
M	N	O	P

* Inadequate description

23 BAINBRIDGE - I

SCALE 1" = 300'
JAN. 1, 1994

TRACT TWO
TRACT THREE

CUYAHOGA COUNTY

BAINBRIDGE ROAD

CHAGRIN RIVER ROAD

FIELDS ROAD

COPE DRIVE

LAKE GEAUGA

CHAGRIN RIVER

HAWKSMOOR PHASE 1
BRAMSHILL CIRCLE
HAWKSMOOR WAY
BLOCK A
BLOCK B
BLOCK C

L.E. KOESEL
892-398
12.722Ac.

BAINBRIDGE-RIVER DEVELOPMENT, INC.
373-201
187.10AC

BAINBRIDGE RIVER DEVELOPMENT, INC.
117.15A

CANYON LAKES COLONY CO.
822-932 to 942
300.85A
477-132
MERRIMAN CONST.
292.68A

J.G. + L.A. SIMON
740-1156
25.305 AC

J. + J.A. FRETTER
787-711

G.A. + T.L. SCHAEFER
730-1007
6.14 A

P.A. POLEWCHAK
410-975
653-950

D.A. ROCHE
730-298

C.J. + F.I. WESTON
621-417

A. + K. PIOTROWSKI
621-415
10.43 Ac.

R. + L. CZIER
816-1102

R.W. + J.T. ZALETEL
938-487
1.735A

C. + M. BROWN
1.68A
629-536

201-27 CL. TRUST CO.
17.47 A

E.C. WILBURCH
237-953
2.0Ac.
653-580

I. + D. WILBURCH
385-966
2.0 Ac.

R.L. NESLUND, TRUSTEE
4.26 A
242-178
733-44
893-117
813-561

J.R. + I.E. QUIGGIN
679-1384
4.11 Ac.

J.R. + I.E. QUIGGIN
2.1 Ac.
734-1011
2.0 A.

A. + E. KARL
417-40
13.38 A.

M. + P.A. BENJAMIN
692-1171
833-1292
23.14 Ac

J.D. + L.M. HEUN, JR.
937-279
W.D. 04/6

R. RODDIE
699-68
2.15 Ac.

R.A. KRAMER
20 Ac.
698-1102

E. COPE
43.59 Ac.

L. + T. KRAMER
10 Ac.

R.S. JACKSON
101 A.

C.J. + L.K. BAKER, JR.
924-268

C.J. + L.K. BAKER, JR.
924-268

C.J. SCHOENWALD
893-488
880-654
889-1155
5.01Ac.

M.E. SHEKMAN
707-226

S. + M.A. DUSICK
903-1050

D. + L.A. GUSICK

D. + F. ATKINS
928-49

N. + F. KILBY
427-266
732-348
3.22

A. + D. OSBORNE
726-15
2.46

CITY of SOLON, OHIO
558-16
38.69 A.

J.E. LESIAK
356-341
576-1099 3A.
M. LESIAK
675-486
E. MIRZWINSKI
684-432
1.78A
J. + E. LESIAK
1136'
74.99 Ac.

S.E. LYTLE

682-219

682-219: 221
S. DAVIS

F. SALMEN
908-337
203; 287; 221-448
R.J. SALMEN

496-580

683-367
W.H. HOLTKAMP JR.
26.75A

60.32 Ac.

L.E. KOESEL
892-398
12.722Ac.

W. + B. DREIMILLER
787-294
1.24Ac.

S.R. DAVIS
225-302
2.04Ac.

MAP MISSING

MATCH LINE 1" = 90'

ALL LOTS 1-6 & A, B, C Acres 7.10

957-998
HAWKSMOOR DEV. INC.

TOTAL AC. LEFT ON TAX DUPLICATE
(142.54 Ac.)

RELATIVE REPRESENTATION

A	B	C	D
E	F	G	H
I	J	K	L
M	N	O	P

* Inadequate description

NORTHWOOD LAKES CONDO. PH. I
VOL. 17 - PGs. 41 TO 46:
BLDG. 1 K. & K. HUTCHISON 880-1283
BLDG. 6 R. & MEYERS 817-655
BLDG. 8 T. & K. HOAGLIN 817-147
BLDG. 9 R. & J. TYRRELL 816-1290
BLOCK "A"
BLOCK "B"

NORTHWOOD LAKES CONDO. PH. II
VOL. 17 - PGs. 111 - 114
BLDG. 2 F. & S. EVANS 826-1178
BLDG. 3 D. & M. FARLEY 829-64

NORTHWOOD LAKES CONDO PH. III
VOL. 18 - PGs. 101 to 103:
BLDG. 7 P. J. & D. K. HICKEY 918-1078

NORTHWOOD LAKES CONDO PH. IV
VOL. 20 - PGs. 4 - 6
BLDG. 5 M. & J. FISHER 865-981

SEE PAGE 1

6 W. J. & S. M. CLONINGER 867-408 5.182 Ac

W. J. & S. M. CLONINGER 867-408

727-322
728-930
W. R. & N. A. GARRISON
25.748 Ac.
732-1032

J. G. & L. A. SIMON
740-1156
25.305 Ac

7 CAN-YON LAKES COLONY CO. 6-24-94 921-9426952 862-680 F. Falconi 661-10 Sr. 2.97 A.

8 T. & N. KARENSEK 878-1008 2.08 A.

9 C. & L. RAMEY 571-992 2.86 A.

10 Mutual Security Co. 819-122,180 874-227-281 13.19 Ac

L. Jones Et. Al. 637-176 2.4 A.

542-1467

S.D. OHIO WESTERN DIV. CASE C-1-94-526 0.60 Ac.

Township Trustees

H. J. DAVIS 726-1006

West Res. Tel. Co. 270-210

H. B. BURNS 303-290 665-73

BAIN. BD. OF TWP. TRUSTEES 758-223

TWR Trustees 212-165 1.9 A.

V. Jacek 228-528 344-218 1.2 A.

Bd. of Education 182-296 5 A.

A. Campane 445-677 576-1279 576-1281 582-627 582-630 23.40 Ac.

A. CAMPANE 28.811 Ac 689-294

E. J. L. RICKER 746-443 584-1

ENSEMENT VOL 6TP 684 OVER - 589 Ac 1.50 Ac

S. Sprague 703-121 COVZPK .76 A.

D. M. ET AL GUIVARRA RDENA 687-1088 1.5 Ac 785-1033 1.5 A.

ERIC MAHER 726-1273 1.5 A.

MAHER 1601-2256 1.5 Ac

19

711-1326

DEBORAH J. Mitchell 8.71 Ac.

822-130 5.0 A.

823-156 5.0 A.

CHARC. NICHOLS 1.5 Ac

469-255
469-257

F. WRIGHT 738-550 857-328 1.50 Ac

SCALE 1" = 300'
JAN. 1, 1994
823-156
CHARC. NICHOLS

CHILLICOTHE ROAD

OHIO 306

422 HIGHWAY

US 422

VOL. 20 - P. 18

13.19 Ac

J. M. WIMBERLY 885-242

ROYN SHIPPY'S WESTVIEW SUB. 12

E. & E. I. Svoboda 687-1100 4.43 A.

CAL. ROADS 73-630 1.17 Ac

R. & C. Fowler 464-822

R. N. Shippy

WESTVIEW RD.

SUBN 66-25

1.64 A.

M. STAIE 882-1121

T. & D. PARRELL 882-235

R. & E. CAMPANILE 731-813 623-495 1.60 Ac.

T. & D. Johnson 868-448

Woodside II 879-836

S. & S. Rogers 1.17 A.

R. & T. Kelly 1.17 A.

S. & J. Kelly 1.17 A.

WESTVIEW DR.

NORTHWOOD LAKES DR. 60'

PHASE I VOL. 17-41

PHASE II VOL. 17-111

PHASE III VOL. 17-111

LIMITED COMMON AREA

BLOCK "A" 3.231 Ac.

BLOCK "B" 1.698 Ac.

LIMITED COMMON AREA 1.999 Ac. 9

LIMITED COMMON AREA 1.516 Ac. 1.624 Ac. 8

LIMITED COMMON AREA 1.698 Ac. 6

LIMITED COMMON AREA 6.563 Ac.

2.923 Ac.

2.946 Ac.

2.651 Ac

1.563 Ac. LIMITED COMMON AREA

A. & M. Sikorski 905-862

J. & C. Dunlop 885-1128

R. & L. Kelly 885-1128

S. & M. Collins 879-946

R. & L. Kelly 885-1128

R. & L. Kelly 885-1128

R. & L. Kelly 885-1128

PILGRIM AVENUE
EAST PILGRIM DRIVE
APPLE HILL ROAD
PILGRIM VILLAGE SUB. VOL 8-PG. 68
BEACON HILL DRIVE SUB VOL. 8- PG. 2
CARNES ROAD
VOL 11-PG. 132
T A Y L O R M A Y R O A D
CHILLICOTHE ROAD
S.R. 306
GARDNER LANE
LOST TRAIL DRIVE
BIRCH HILL DRIVE
ALDEN STREET
MILLSTONE ROAD
HASKINS ROAD
LAKE TAYLOR COLONY
PILGRIM LAKE COLONY
BAINBRIDGE TWP.
TRUSTEES BAINBRIDGE TWP.
BAPT. Conv. Church
A. CAMPONE 501-86 .75Ac.
E. BALDASSARE 469-132 469-211
J. CIPRI 667-232 1.60 Ac.
S. CIPRI
S.B.S. CIPITI
239-129 1.5 Ac. 833-1344 W.M. FRANKS
JAKEN 2.00 Ac. 679-183
N. RAJAPAKSE & M. GUNAVARDENA 899-91 1.5Ac. 862-44
B. & B.J. HUSTON 1.90 Ac. 731-1531
B. & B.J. HUSTON 731-1333 731-1335 1.2 1.89 Ac.
515-942 LORD OF LIFE LUTHERAN 4.85 Ac.
8 LOCK B County Comm. 480-970
R.B. & H. OHLRICH 774-1240 1.53Ac.
N. GILLISPIE 879-1059 1.00 Ac.
J. & L. Ziminerman 720-207 1.5 Ac.
D.R. & C. BERNHEISEL 907-724 1.0 Ac.
J. & L. Erickson 782-623
R.J. JUSTICE 603-232
C.J. Batchelder 787-517 1.5Ac.
T.H. & J.K. DOLL 734-477
8.0 Ac.
699-1191 724-317
T.H. & S.L. DAVIDSON
15
16
19
9
10
12
13
14
11
18.58 Ac.
21.827 Ac.
E & R REALTY CO. 885-716
4.260 Ac.
D.E. & C. HORSCHLER 799-561 3.82Ac
W. & M. BUEHNER, TRUSTEES 571-1089 886-1084 886-1086
19.50 Ac.
T. P. & E. M. HERBELL 6 Ac. 734-1101
735-61 M. & J. FAKADEJ 29 Ac.
27.75 Ac.
15.43 Ac BAINBRIDGE TWP. TRUSTEES
571-213
571-351
98 Ac.
S.of Q.
S.of RD.
S.of Dr.
S.of Dr. 814-15
S.of Dr. 814-2
S.of Dr. 814-3
S.of Dr. 814-4
S.of Dr. 814-5
S.of Dr. 814-6
S.of Dr. 814-7
S.of Dr. 814-8
S.of Dr. 814-9
S.of Dr. 814-10
S.of Dr. 814-11
S.of Dr. 814-12
S.of Dr. 814-13
S.of Dr. 814-14
S.of Dr.

SCALE 1" = 300'

JAN. 1, 1994

TRACT TWO

TRACT THREE

BAINBRIDGE - L

* Inadequate description

RELATIVE REPRESENTATION

A	B	C	D
E	F	G	H
I	J	K	L
M	N	O	P

TOWNSHIP 17 RANGE 10 — WEATHERVANE ESTATES SUBD. — LAND REMAINING 64.4475 Ac.

ROAD NAMES: AUBURN ROAD · TAYLOR ROAD · CHAGRIN RIVER ROAD · HARVEST DRIVE · OLD MEADOW DRIVE · BEECH TREE LANE · WINDY LANES CIRCLE · FIRESIDE DRIVE · WEATHERVANE DRIVE · WINDSWEPT CIRCLE · KINGSLEY DRIVE · SKANDIA WAY · BLOCK C

SUBDIVISIONS: WEATHERVANE SUBDIVISION VOL 20 P 33 to RESUBDIVISION VOL 21 P 4 (PART OF LOTS 7A-8A-9A) · WEATHERVANE ESTATES INC. ALL SUBLOTS IN RESUBDIVISION · BEECH TREE LANE ESTATES 60' · WINDY LANES CIRCLE · FIRESIDE DRIVE · BLOCK C · VOL 21-94 · VOL 20 PP33-34 · VOL 11 Pg 71 · VOL 12-106 · VOL 7-44

STREAMS: CHAGRIN RIVER · CUYAHOGA R.

OWNERS, DEEDS & NOTES

- L.P. & A. KLEIN 890-65 — 8.36 Ac. 787-1000
- W.M. & N.R. GREEN 691-140 — 4.29 Ac.
- W.M. GREEN 12.5.0. 391-645
- STATE OF OHIO 512-600, 602
- K.W. & K.M. PAPONETTI 671-619 — 9.685 Ac. — 4.79 A.
- S.C. RIFFLE 841-837
- 512-567 — 4.98 Ac.
- STATE OF OHIO 682-607
- 512-486 — 9.214 Ac.
- STATE OF OH. 532-1084 — 9.10 Ac.
- I. PROFFITT 759-1225 874-243
- E.W. SZCZEWSKI 772-976
- E.A. SALOMONE 869-759
- M.G. & N.M. KEEFER 647-1252
- G.A. & S.M. JOHNSON 647-491
- T.L. FERRON 711-1182
- D.M. ERDBERG 858-38
- JH PARK & KOOSUN CHA 882-1239
- A.F. FARSON 772-1930
- M.L.C.G. O'DONNELL 720-541
- C.R.A. Johnson 708-818
- D.A. DE BONIS 737-205
- J.P.A.T.H. 726-807
- J. DRAKOS 643-1612
- J.A. GHOLSON 965-2884
- J.F.B.I. KOELNER 896-1641
- V.E. & S.S. HUMBLE 920-112
- S.M. KEENEY 707-1322
- L.G. ARGENTI-COOPER J.G. CHESTER 938-1273
- A.R. LIBERATO 643-1179
- R. & K. DUNWELL 322-101
- T.J. & M.B. STRICKLAND 907-146
- J.R. & P.F. MACKOWIAK 731-1165
- 729-705 J. & M.E. PRENOSIL, Trustees 933-384 — 6.68 Ac.
- 19 745-92
- P.F. & J.C. CLAWSON
- R. & C.L. KOLESAR 741-389
- Co. Rd. 936 NYE
- W.J. & C. DAVIS 746-431
- A.R. & A.T. KELLEY 963-601
- M.A. LOVASZ & A.S. JERSON 868-752
- 728-84 M.E. & J. FLEMING
- T.J. & A.K. Burke M-602
- J.L. & V.C. WOODY 743-91
- E.M. & G.L. Dell 778-995
- K.D. & M.M. OWEN 952-162
- KEITH & JERI THOMAS 726-102
- R.F. & M.R. PIUNNO 883-1183 — 19.526 Ac.
- S. & M. SPISAK 830-781 — 5.76 A.
- J.G. & C.R. CARDWELL 786-227 — 7.118 Ac.
- R.L.J. FEEN 626-496
- S.A. & M.M. RIDGWAY R.W. & B. FERN 730-562 — 5.146 Ac.
- V.J. SLABO 958-663 — 1.50 A.
- J.P. & P.L. FARRELL 888-1274 — 1.58 A.
- J. & K. VILICS
- J. STEVENS 621-691 — 5.0 Ac.
- J.W. & F.M. STEVENS 10 A 257-513 257-514 648-9
- 661-281 5 Ac.
- 257-513,515 W. of M. Hrach 22.21 A. 722-502
- J. & S. WEBB 673-922 — 5.00 Ac. — 546.56'
- J.M. WEBB JR. 8 Ac 942-348 — 543.21' — 640.49' — 640.65'
- 734-780 J.R. & B.A. CINADR 2.793 Ac.
- 9 — J.A. & S.A. ENGELHARDT 889-1158 — 7.58 A.
- C. & S. SNOOK 565-259 — 6 A.
- 247-63 W. SCHNUER ch. al 254-383 — 2.50 Ac.
- E.J. & H. CROSS, Jr. 767-340 — 25 Ac.
- J.L. ITTU 1000-833 744-1056 — 4.74 A. — 2.00 & EL 683-598 BURKHART 772-1130 2-24-94
- G. SHILLAIR 667-1124 — E.J. 921-104 HEIRS 667-861
- E.G. & L.E. GEORGE 1.61 A. 667-859
- FRED TUCEK 531-1135 1.61
- W.E. BOEHM 589-849 — 1.61
- 859-862 — 1.61 Ac.
- 8 — K.J. & J.M. BERGER 911-461 — 32.926 Ac.
- 19.09 Ac. NEW SURVEY — M.A. & M.A. CYPHERT 943-448
- 8 — 431-675 — 69.02
- 18 — F.& S. SZOKA
- 735-944 J. NALYSA — 6.738 Ac.
- T.E. & H.M. COGAN 919-473 — 6.208 Ac.
- 5.94 Ac. *751-860, 568-735 — T.L. SCHANEY
- D. & D. LUDWIG 560-1068 — 5.9 Ac.
- C.A. BAUSWEIN 778-144 859-672 — 5.158 A.
- J & M. KOVACS 671-369 — 5.30 Ac.
- D.& S. BOGARDUS 568-679 — 5.3178 A.
- 944-50 931-475 — M. & K. PAGONIS, TRUSTEES 657-849 — 5.32 Ac.
- 944-48 931-477 — M. & K. PAGONIS, TRUSTEES 576-1216 — 5.32 A.
- B.N. & K.M. MAREK 565-115 732-1202 — 5.3163 Ac.
- R. & K. VITMANNS 599-829 — 5.32 Ac.
- 851-832 MW & DA DURDIA — 6.1657 Ac.
- D.L. & L.P. STANLEY 691-363 — 6.1296 A.
- J.K. & D. MEASOR 812-302 — 963-1114 — 5.3141 Ac. — 879-869 — 963-1115
- THE MIGLEEN REALTY TRUST 981-599 981-1698
- D.F. & A.S. SVETTE 693-695 731-783 — 5.107 Ac.
- G.A. & C.A. LANDI 919-451 — 919-454 — 919-457 — 5.106 A.
- R.J. YURATOVAC. 970-1128; 1130; 1132; 1135 — 5.163 A.
- D.J. & F. LIPTAK 687-423 733-273 — J.& C. BODNAR 589-288 — 983-926 — N.P. BODEN 671-1125 — 2.446 Ac.
- 1.67 Ac. T.L. SIMMS 818-602 — 546-474
- D.L. KOSNIK
- G.M. HANSON 623-681
- G.M. HANSON 732-1144 — 576-283 — 2.165 Ac.
- 1.89 Ac.
- 1.93 Ac.
- 336-962 22.6 Ac.
- S.S. & K. HRYB 731-1177 — 4.0
- 7.18-169 — W.A. & J.V. BARTKUS — 3.12
- D.J. & K.M. WHITELY 921-302 — 3.08
- 7.18-175 — G.W. & K.L. WANGARNUNH — 3.05
- 723-969 — R.P. MINNILLO, Jr. & D.C.G. MINNILLO — 3.05
- T.& D. HESS 657-229 — 3.05
- J.E. MEASURES 720-533; 359-602 — 3.06
- C. KOSLA C. DONNELL 886-986 — 3.06
- H.J. & G.R. PRIJATEL 730-1009 — 3.06
- 849-1150
- A.M. DELONAIS — 3.07
- F. & R. Marzullo 800-375 — 3.09
- 749-545
- 1395-28
- 908-46
- 1893-32
- 1.94
- 1.50 A.
- 1.00 Ac.
- 1.00 Ac.
- 1.00 Ac

CITY OF SOLON, OHIO
558-16
38.69ac.

B. LeBLANC
705-526
1.5470 Ac.

585-648
732-606
B.S. & S. SOFRANKO

955-422
1.55Ac.
T.R. ELDAM
& J.A. McGUANE

558-18
N 1.62ac.

B.L. KARR TRUSTEE
889-1157
5.01Ac

B.L. KARR TRUSTEE
889-1156
5.02Ac

C.S. ROTHENBUHLER
918-666
5.01AC

C. JAGATICH
905-496
9.2847 Ac

M.G. SHERMAN
901-226

D.V. & L.A. CUSICK
903-1050
5.18A

D.J. & D. ATKINS
928-49

J.D. & L.M. HEUN, JR.
757-279
10.0037Ac

23.1443Ac

M.A. & P.A. BENJAMIN
32.9962Ac
822-1297
942-1171

A. & E. KARL
613-485
5.793a

C. & K. WEIKART
803-972
2.18ac.

736-532
J. & P.J. SEINK
2.882 Ac.

H. & M. SIDMOVITZ
826-138
7.36ac.

L. WICK HENSLEY
& R.W. HENSLEY
998-393
10-25-94

L.M. WICK
558-1124
8.36ac.

RM Palladino
851-705
2.46ac.

R.W. & R.M. VAUGHAN
840-742
1.67ac.

THE CLEVELAND TRUST CO.
307-37
152.80ac.

P.R. & J.A. SEMALL
795-257
2.82Ac.

K.S. BARTLETT
868-618
3.254 ac.

H.E. & O.G. BARRY
582-680
3.56ac.

J. & D. FERGUSON
855-800
3.90ac.

D. & V. KING
424-148
4.01ac.

C. & J. BUTTRICK
854-1135
3.997 ac.

739-461
R.L. & N. SCHIRMER
5.028 Ac.

739-457
E. & M.A. GEREZ
5.060 Ac.

T. LUCEY
800-782
3.278Ac.

800-780
800-784

P. Angiocchi
814-1305

8.532ac.

M.M. BONFILS
& A. MacNAB-BONFILS
812-579
912-1192*
920-1110

W. & R. O'NEAL
711-497
5.524ac.

E.C. & K.L. VAUGHAN
599-924
10.00ac.

E. CHURCHILL
259-179
5.00ac.

L. GODFREY
633-178
795-160
5.003ac.

D. & R. BOWLER
Z.AC. 806-1255

SW. FANARA
296-557
733-596
4.94ac.

R.A. & J.L. SWEET
685-1358
5.00 ac
932-166

31

R&D. FILL
591-870
5 Ac.

L FILL
587-967,969
10.00ac.
768-118

J.W. JACOB & H.K. DAVIS
765-914
5.0 Ac.

J.D. & S.M. DAVIS
765-912
5.0 Ac.

C.T. JAGATICH
844-1062
J. ~~DABROWSKI~~
~~460-923~~
25.85ac.

THE CHAPEL, INC.
40.56ac.
883-1032

CITY OF SOLON
546-765
3.67ac.

V.F.W. SOLON POST #1863
556-385
4.24 ac.

B.P.L. EASEMENT - 520-491

ROOT

P E T T I B O N E R O A D

T. KULISH
335-526
5.00ac.

NORTHFIELD PARK Assoc.
542-1351
84.36ac.

D. CALLARONO
617-807
859-559
2.71ac.

D.K. MARINO
3.07 ac

P. RICCELLI
818-997
831-1310
1.86Ac.

K. DAVIS
831-1310

L.I.B. BARTALONE
825-1127

825-1129

R.A. VASICHEK
836-385

B.F.L. - R.V.V. ENTERPRISES, INC.
991-349
927-467
D.A. ARTINO
814-1994

R.F.C. HATTEK
838-213

C.M. & M.A.T. SCRIMINO
942-827
5.00 ac.

H. MORIN
835-624
1.6Ac.

A.C. MEAN
893-1051
1.6Ac.

640-303
640-870
J. LIPOCKY 1.6Ac.

A.J. BAKER
858-519
1.6Ac.

D.I.N. ROSEWICK
829-615
1.6Ac.

C. KILBY JR.
663-709
744-1101 1.65ac.
M.K. TVLICKI
SC. GORDON

B. & M. MERKER
691-1078
1.69ac.

JAMESTOWNE SUBDN
VOL. 11-PG. 135

1. 1.668ac.
S. & B. CHERASO
782-855

2. J. FERERCIE & D. JANKOWSKI
1583ac. 665-595

728-1033
J.G. KOZLOWSKI
9.580ac.

734-675
1971 Ac.
W.G. PRESTON

W.G. PRESTON
1.62 Ac.
774-808

G. & J. HENRY
623-437
1.62

R.A. & S.M. WATSON
952-146
1.54ac.

DEC. L. SILVIA
955-335
1.62Ac.

P.M. & N.H. BEADY
886-845
1.76Ac.

734-444
W.R. & P.M. CORLETT
1.62Ac.

J. & B. HENRY
623-441
1.62Ac.

A.P. (SCHWED) REX
10.26 ac.
690-56
895-281

27

LAKE

GEAUGA

ROAD

9-1-94
993-166
B. COPE
*957-504
-30%

J. & B. HENRY
5.34Ac.

993-164
HENRY ET al
+
B. COPE
TAX DUPLICATE
.37Ac
.20 Ac
109.8 Ac
32.14Ac

J.F. & G. HENRY
723-815
5.96Ac
5.788Ac
611

HENRY et. al.
485-251

D & C.A. HENRY
997-367
10-13-94

S.MAK.

B. COPE
*957-504/-30%

Total Acreage:
32.137
.330
110-371 IN LOT 22
109-766 IN LOT 27
10.174 IN GAUGING
TROUSEES
10.559
5.18
997-379

B. COPE
D.G. HENRY
770-392

1.66ac.
520-171

3233.93

56.13ac.

26.75 ac.

BAINBRIDGE INVESTMENT ASSOC.
63.68 ac.

509-15

FUNTIME INC.
546-54
47.288ac.
828-805, 810

2.00ac.

4.06ac.

4.00ac.

N 1.00ac.

FUNTIME INC.
11.61ac.

28

SEAWORLD OF OHIO
546-50
17.17ac.

VOL 20-P85

DEPOT ROAD

GEAUGA LAKE ROAD

FUNTIME INC.
501-36

GEAUGA LAKE

5.565 ac.
Z 546-36

2.53 ac.
SEA WORLD OF OHIO, INC.
509-437
12.80ac.

VACATED

29

64.675Ac
512-644

F.I.L. HAHN
806-1199*
1.32Ac.
485

J.P.C.S.
S.I.R.N.A.
635-1068
734-192

2.7155Ac.

1.3Ac.

H.A.F. MANGERICH
964-342

B. MOSHER
726-353

S6E 80.33
J.E. BURNS
733-812

420ac.

60ac.

E.J. BURNS
770-715
771-314

LAKE STREET

R.A. VASICHEK
.54 ac.
631-406

NORTHFIELD PARK Assoc.
810-619
39.06ac.

DYNOWSKI
727-256
846-
3.00ac.

A.R. PARADISE
1.00ac.
542-719

FBEDLE

R & R Leanza
852-933

SR 43

KENT ROAD

HOLLINGSWORTH SUBDIVISION

TRANSAQUATE DESCRIPTION

COUNTY

CUYAHOGA

ERIE Q.C. 851-935* - B.P.L. CO. - 520-987 - TAX DUPLICATE

R.R.

B. COPE
D.G. HENRY
770-392
*957-504/-30%

HENRY et al
485-251

3.85+3.99Ac. P&R

7.27

6.78

7.67

502.58'

8.25

8.73

322.38

N

SCALE 1" = 300'
JAN. 1, 1994

#1 - D.L. PAYNE 956-1212 0.865Ac.
#2 - " " " --- " " 0.137Ac.
#3 - " " " --- " " 0.288Ac.

TRACT THREE

* Inadequate description

RELATIVE REPRESENTION

A	B	C	D
E	F	G	H
I	J	K	L
M	N	O	P

BAINBRIDGE-M

SCALE 1"=300'

JANUARY 1, 1994

TR. THREE

23 | 18 | 15 | 22 | 21 | 20 | 19 | 14 | 13

152.90 Ac. | 107.66 Ac. | 205 A.

PETTIBONE ROAD | CHILLICOTHE ROAD | RIVERS EDGE DRIVE | SHARON ROAD | RIVERSIDE DRIVE | DEPOT ROAD | CHAGRIN RIVER | YORKSHIRE DRIVE | TIMBER TRAILS SUBDIVISION

THE CLEVELAND TRUST CO. | C.E. + M.C. REX 758-671 NO SURVEY | PARCEL "B" = 70.60AC | PARCEL "A" = 7.739 Ac | C+M REX 870-270 7.739 Ac | R.L. & K.J. LUCEY 800-782 5.009 Ac | 9.80A | 307-40 | 307-37 | 154-188 | 339A. | 3.27 Ac. | 800-780 | 7.84 A. J & P Turnbush 862-625 | T. & M. Classen 463-125 | H & R Investment Co. etal. 396-656 387-615 362-584 203-9:215-402

J. & S. PLAVNEY 808-935 5.81 Ac. | 485-251 | *957-504 - 30% - B. COPE | B. COPE, D.G. HENRY } CO-TRUSTEES | 770-392 | TOTAL ACRE LOT 27 39.30 IN LOT 82 | LOT 28 32.13 AC. IN LOT 82 | 1829.14' | 1211.51' | 3233.93

FUN TIME, INC. 346-54 828-808, 810 44.28 Ac.

S.R. & P.M. HENRY 789-761* 789-763 OK 878-1089 6.163 Ac.

T.P. WEEKS 954-194 1.69 A. | R.E. & V.G. KING 611-213 2.509 Ac. | 11.2 A. | G.V.R. JOHNSON 246-9 | 984-1272 6-15-94

J.T. DAMRON 410-427 | 1254-1 | D.R. MARTIN 852-1 1292-1 | F.J. & M.G. GREENACRE 852-1071 | E.J. SIMMONS 786-142 1292-142 | BAINBRIDGE TWP. TRUSTEES 621-364 1246-1

D.L. & T.C. DEAVERS 868-841 | 593-651 1.93 Ac. | J. & C. VARNEY 607-173 | J. & L. RIBAUDA 828-812 | 2.71 Ac. | H.B. & J.H. FIRESTONE 761-1287 | 2.64 Ac. | W.E.D. ADAMS 826-633 | 2.42 A.

R.J. & D.A. STAHLER 897-19 | 2.485 Ac. | J. BURNETT & M. WARKUS 816-240 | 1.75 Ac. | E.L. MOHR 1.921 Ac. | 607-927 | 336-237

E.D. LENNON 611-264 611-266 732-938 | 1.6Ac. | 677-11 | BRUNEWITCH 827-1141 734-541 | E. WEBSTER | 98 | W. & E.L. BECKING 717-1084 | 1.10 Ac. | 1634 A. | 546-50 | 19.19 Ac.

B. WHITTAKER 786-806 | J.R. SAMSAVER 1064 | 800-383 | K.M. BURTON 758-125 846-583 | P.L. VINOCUR 703-945 2.521 Ac. | 507-437 7.6 A. SEA WORLD OF OHIO, INC | 550-721 SEA WORLD OF OHIO, INC. 3 Ac.

J.M. AUE 881-136 | F.H. JR & A.T. BEARD 3.943 Ac. | 889-565 | T.A. & R. NOBLE 643-385 2.239 Ac. | J.M. SAVAGE 1.672 Ac. 951-253 | B. & G. HEALY 815-533 | 1.669 A. | T. & L. HEDDERICH 623-733 | 1.49 A. | 1.44 A. | 1.45 A. | 1.46 A. | 1.47 A. | 1.48 A. | 1.49 A. | 1.50 A. | 1.51 A. | 1.52 A. | 1.53 A. | 1.54 A. | 1.55 A. | 1.56 A. |

SCALE 1"= 300'

TRACT THREE

* Inadequate description

RELATIVE REPRESENTATION

JANUARY 1, 1994

A	B	C	D
E	F	G	H
I	J	K	L
M	N	O	P

BAINBRIDGE - O

SCALE 1"=300'

JAN. 1, 1994

RELATIVE REPRESENTATION

TRACT THREE

* Inadequate description

BAINBRIDGE, P

A	B	C	D
E	F	G	H
I	J	K	L
M	N	O	P

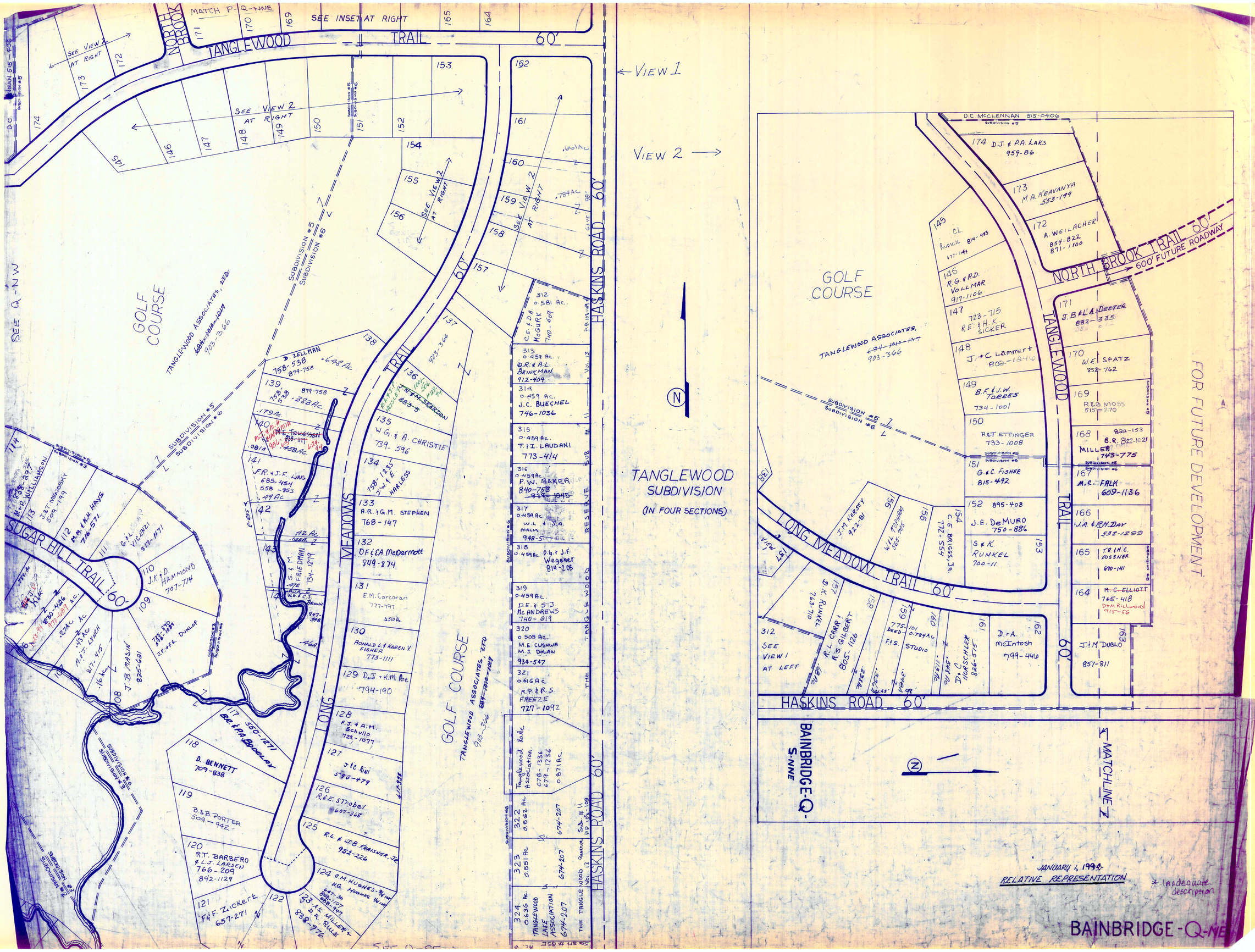

MATCH P-Q-NNE
SEE INSET AT RIGHT
TANGLEWOOD TRAIL 60'
NORTH BROOK
SEE VIEW 2 AT RIGHT
VIEW 1
VIEW 2
GOLF COURSE
TANGLEWOOD ASSOCIATES, LTD.
903-366
SUBDIVISION #5
SUBDIVISION #6
SEE Q-NW
SUGAR HILL TRAIL 60'
LONG MEADOWS TRAIL 60'
HASKINS ROAD 60'
TANGLEWOOD SUBDIVISION
(IN FOUR SECTIONS)
D.C. McCLENNAN 515-0406
NORTH BROOK TRAIL 60'
600' FUTURE ROADWAY
FOR FUTURE DEVELOPMENT
TANGLEWOOD TRAIL 60'
LONG MEADOW TRAIL 60'
HASKINS ROAD 60'
BAINBRIDGE-Q-S-NNE
MATCHLINE Z
JANUARY 1, 1994
RELATIVE REPRESENTATION
* Inadequate description
BAINBRIDGE-Q-NE

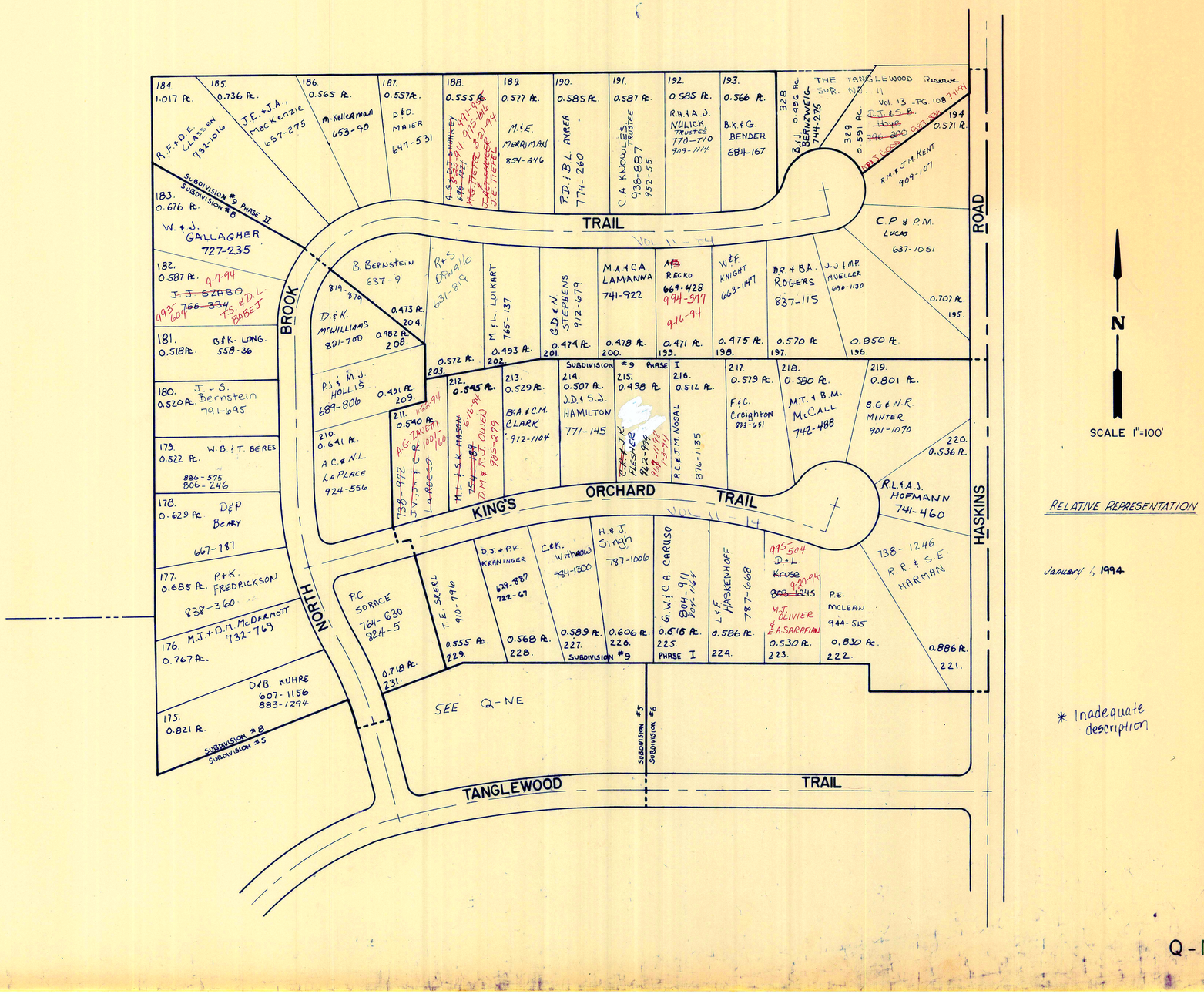

RELATIVE REPRESENTATION

January 6, 1994

* Inadequate description

Q-NNE

TANGLEWOOD SUBDIVISION

(IN FOUR SECTIONS)

N

SEE MAP G

DC McCLENNAN 515-406

Jan Lee McClennan
599-934
1.492 Ac.
SEE MAP G

DC McCLENNAN 515-406

SETTLING POND

306

CHILLICOTHE ROAD 60'

FUTURE ROADWAY

PARCEL #1

TANGLEWOOD ASSOCIATES, ~~EFB~~ ~~684-1010-1017~~ 903-366

PARCEL #1
903-366

GOLF COURSE

SEWAGE TREATMENT PLANT

DAM

TANGLEWOOD TRAIL 60'

PARCEL #4

Tanglewood Lake Association
532-692
2.94 Ac.

PARCEL #5

SUGAR HILL TRAIL 60'

PARCEL #5
parcel # 3
TANGLEWOOD ASSOCIATES, ~~EFB~~
~~684-1010-1017~~
903-366

GOLF COURSE
JANUARY 1, ~~1994~~
RELATIVE REPRESENTATION

SEE Q-NE

116 S.M.+S.F. Johnson 813-480

115 S.&L. Gigott 1989 769-233

114

100 Tanglewood Lake Association 674-201

101 R&S Riffle 495-104

102 Ed & M. Curran RD-143

103 741-109 M.+D. Schultz

104 J. Mauritz 826-37

BLOCK "E"

14 J.F.+J.A. KRZYSIAK 737-511, 513

13 M.F. SMERGLIA 853-657 873-1235 L.M.4 J.I. HARDY 972-50

12 E.& G. Harmon 542-1392

11 D COOK 715-722

10 H.J. ERNEST 881-236 927-368

9 A.J. ISAKOFF 855-281

8 ~~RES~~ R.D JONES 460-606 999-616 11-3-94

7 A. CAVARR RUBIAS 710-1016

6 A. JONES & INT. 480-654 E. WADE & INT. 720-188

5 R. NOVAK D. NITTLER 607-605

4 S.S. HASSETT 737-20

3 M.J.+M.A. KLAASSE 719-16

2 D.+M. Stark 784-163

1 A.C.+P.B. NORTH 725-1151

61 973-869 6-5-9 B.L. ~~JBG~~ BOBROWSKI ~~AUG~~ 672-623 967-441 971-195 2-3-94

61 Tanglewood Lake Assoc. 709-489 709-22

R.A.+ NRC BENJAMIN 976-345 8-31-94

M.J. RODEHO 740-255

PARMLEY 892-805

D. JORDAN 515-107 ~~EFB~~ 0.477 Ac.

Z.+H. WILKIENCZ-VE 531-147

B.C.+D.K. HOLLIS 710-1268

W.K.+G.A. CLARK, JR. 926-552

J. FRUCHTER 477-186, 500 559-52

19 Cook Family Trust R.F.+N.R. COOK 764-121 921-527 9-22-94

20 766-855 738-707 F.+M.J. MILLER

21 J.R.+S. Pumphrey 700-853 992-581 8-30-94

22 617-631 T. CAMPBELL

23 PET.+J.P. BASHAM 688-624 688-628

24 C.E.+I.M. THOMAS 771-746

25 H.+M.D. TALSMA 740-564 700-564

26 T.C. HALLISY & A. HOLZHEIMER 925-594

39 R.+V. SNEAD 479-484

40 J.L.+M.L. SNIDER 808-943 -1228

41

42 R.+D.L. TOUZALIN 859-712 874-1032 2016-8

43 D.+S. WEINGERSTRAM 480-670 732-2219

44 M.+K. SOGOL 859-231

45 782-260 FARGNEY 470-830 939-1174

46 R.+J. Sitko 704-627

TANGLEWOOD LAKE ASSOCIATION 512-217

SUBDIVISION #1
SUBDIVISION #2
SUBDIVISION #3

TANGLEWOOD LAKE

GOLF COURSE

BLOCK "A" - CONDOMINIUM III

4150.50' STRIP X 35' WIDE - DEDICATED FOR FUTURE ROADWAY

BLOCK "D" - RESUBDIVISION: VOL 69 PG 33

BLOCK "C" - CONDOMINIUM I

TANGLEWOOD TRAIL 60'

LAKE FOREST TRAIL 60'

PARMLEY

TANGLE WOOD COURT 45'

BAINBRIDGE-Q-NW

* inadequate description

RELATIVE REPRESENTATION

NOT IN TANGLEWOOD

PARCEL #3 — (122) — SEE-Q-NE — Parcel # 3 903-366

325 0.867 Ac. — see SH # QNE

J. FOX 496-660 & 515-718

M. GRAE GRIFFIN 898-333 — A. MADIGAN 635-940 — R.A. Smith 635-339 — R. & J. BLUMER 484-761 TRUST 922-281 — 54 RED TAKACS 810-723 — 53 S. JOHNSON 465-335

GOLF COURSE

TANGLEWOOD ASSOCIATES, ~~III~~ III 684-1010-1017

Parcel # 3 903-366

SUBDIVISION 2 SUBDIVISION 6

SEE MAP G

O.L. 13 — O.L. 14 — PARCEL # 3 903-366

326 0.638 Ac. — THE TANGLEWOOD SUB # II — VOL. 13 P. 108

327 0.481 Ac. J. + A.L. LEONETTI 731-1031

SUBDIVISION 6

288 0.818 Ac. J.D. & C. BARROW 812-781 941-385 941-386 — 977-38

289 0.584 Ac. R.J. & P.J. GILL 746-1020

290 0.459 Ac. S.F. & J.M. DESIDERIO 837-10

291 0.459 Ac. 722-343

292 0.470 Ac. D.F.A. MARGHERITA 623-1283

293 0.508 Ac. R.M. & J.M. KENT 772-968

295 0.561 Ac. G. & M. HARTIN 645-803

296 0.585 Ac. J.D. LEONETTI 672-456

J.J. LEONETTI 667-1067

0.586 Ac. 297

0.585 Ac. 298

294 0.708 Ac. F. SIDDIQ 949-938

SOUTHBROOK TRAIL 60' R/W

115.00' TANGLEWOOD LAKE ASSOCIATION 834-205

1 IN AC.

BT BELL

0.526 Ac. 299 836-1367

301 0.681 Ac. 730-559 J. SHAHNIAN 300 0.628 Ac.

H.D. SPERLING 888-115

281 0.582 Ac. A.T. BROWN 859-279

282 0.582 Ac. A.L. & P.A. BIANA 960-973

283 0.476 Ac. 842-84

284 0.419 Ac. M.A. TROUGHTON

285 0.461 Ac. 722-1053

286 0.516 Ac. T.A. TOMCHUK 840-428

280 0.501 Ac. 761-1218 L. PINJ SHELLITO

279 0.550 Ac. 762-1096 J.R. & B.L. REED

278 0.503 Ac. G.P. & T.A. KASAS 722-1142 776-1919

277 0.711 Ac. 695-488 685-1449 B.R. & B.H. CHUNTER

276 0.551 Ac. W.R. & B.J. HANARD 683-12

275 0.529 Ac. A. JUREK 838-352 862-1155

274 0.544 Ac. B.A. & P.J. LANDSMAN 88-317

273 0.498 Ac. K.F. 842-217

272 0.494 Ac. G.M. ADAMCZYK 700-165

271 0.494 Ac. T. & R. STEWARD 722-637 928-1392

270 0.588 Ac. G.J. & M.D. MORSE 808-205

R.M. INA 999-1138

T.R. Herchenek L. Mc Janda 746-308

J.R. HOGAN 762-1293

R.J. KENT 853-1112

0.561 Ac. 308

0.539 Ac. 309

0.528 Ac. 310

0.615 Ac. 311

C. VARGAS-BARRY C. TOUSI: VARGAS 0.521 Ac. 301 146-849

L.A. PITZ 945-1158 945-1160

M.W. DIMITRUK 870-1326

PLUM CREEK SUB. #10 VOL. 10 PAGE 114

141.75' — 251-4:12 — 60' R/W

MATCH PAGE Q-SW

G & L CASTELLANO

A.S. CLARK 737-10 304 0.515 Ac. 858-242

J. WURLEY & K. MUELLER 811-1161

305 0.550 Ac. 306 0.564 Ac.

K.A. & P.R. KULOW 737-248

303 0.536 Ac.

F. & E.B. WENDEL 878-1160

R.A. & K.A. DELANIS 760-605

302 0.681 Ac.

BUILDING "A" — BUILDING "B" — BUILDING "C"

HASKINS ROAD 60'

BAINBRIDGE ROAD 60'

TANGLEWOOD GARDENS CONDOS

BUILDING "I": Vol. 16 Pgs 3,4,5

101 - A.J. & A. PIRONE 785-341

102 - S.J. PALACE 896-448

103 - J. & L. Campbell 793-609

104 - J.S. Cooke III, 780-88 847-376

201 - R.H. & D.L. TOUZALIN 787-1082

202 - B.M. & J.L. GOLDSMITH 937-358

203 - D.M. DEMUCH 778-825 8-9-94

204 - CARE CONDOS 775-1093 P.T.E. Pited 1001-258 11-23-94

EAST BROOK TRAIL

EAST TANGLEWOOD CONDO.

BUILDING "A"

1. S.M. KOHN 959-679
2. P.W. KEEFE 838-11'54
3. ~~M.L.~~ SWITMER 717-881, 991-90
4. D.J. CARSE 923-503
5. G. & P. STILKE 843-178
6. M.P. GAFFNEY 933-536

BUILDING "B"

1. ~~I. EISENGER~~ MAKEE 686-1 270-423
2. T.W. & M.A. BRIDGETT 891-1305
3. R.J. TUTOLO 965-855
4. R.M. & K.M. STROZYK 730-400
5. S.C. HARTMAN 934-997 987-94
6. ~~D.A. MELLAS~~ 930-1001 999-1068
7. R.R. & L.E. GLEW 718-691
8. F.B. Elias 702-959

BUILDING "C" Vol 12 P 99

1. K.G.G. BERRY 718-757
2. E.E. Gottschalk 722-1180, 797-1077
3. L. & M.K. HARTIN 723-944
4. K.J. LaRUE 794-182
5. M.J. BLACK 692-536
6. J. SHAW & M.J. FARRAN (TRUSTEE) 894-635
7. J.M. TAYLOR 732-972; 909-673
8. C.R. PETTI & R.A. NELSON 916-391

TANGLEWOOD GARDENS CONDO'S

BUILDING G VOL. 14 - PG. 53

101 S.C. GORDON 957-692
102 B.C. & P.J. LANDSMAN 819-1083, 877-1263, 877-1261
103 L.B. Venturi 698-346
104 J.G. BUETTNER 935-786
201 Shirley LACKAMP 790-1165
202 L.F. Roensch 849-774
203 K.K. HARTMAN 934-340
204 M. & H. RENAU 777-474

TANGLEWOOD GARDENS CONDO'S

BUILDING H VOL. 13 - P. 149

101 P.J. LURCH 873-747
102 A.M. GETZLOFF 763-1173
103 R. & G. URIBE 859-565
104 R.M. NAMEN 681-104
201 J.G. & M.G. SHAY TRUST 954-361
202 - J.L. JOHNSON ~ 686-342
203 R.W. & D.L. TOUZALIN 746-560; 760-310; 877-1038
204 J.P. MATTA 684-379

D.C. McCLENNAN 515-0406

BAINBRIDGE DEVELOPMENT CO 478-697

LOT 20 — LOT 12 — LOT 11

945' BREAK

NORTH BROOK TRAIL 600' FUTURE ROADWAY

FOR FUTURE DEVELOPMENT

BAINBRIDGE DEVELOPMENT CO 478-697 50 25A

BAINBRIDGE-Q-NNE MATCHLINE N

PHASE III ~ VOL. 15 - Pgs. 12, 13, 14, 15

UNIT 26: R.H. & D.L. TUZALIN 837-857; 877-1034, 960-1310
UNIT 27: ~~F.B.~~ THOMAS 957-606 476-804 3-31-94
UNIT 28: W.D. & L. SZITAR 749-1090
UNIT 33: N.E. LOWRIE 886-1173
UNIT 34: D.J. ROMPLIK 792-377
UNIT 35: F. WADE & L.L. QUIGLEY -- 920-737
UNIT 36: C.E. LAWLER 909-1321

PHASE XI ~ VOL. 14 - Pgs. 150, 151, 152

UNIT 29: L.J. MESSENGER 906-979
UNIT 30: R.E. MANIAWSKI 749-94 ~~[illegible]~~-62 844-533
UNIT 31: H.M. WAIBEL 859-1056
UNIT 32: R.J. TODD & N.A. EVANS 780-1180

PHASE VII ~ VOL. 14 - PG. 117, 118, 119

UNIT 22: R.L. NEWMAN 707-516
UNIT 23: G.J. CANNIZZARO 823-411
UNIT 24: J.E. Meyers 790-1109
UNIT 25: ~~A.R. GOOLSBY~~ 870-252 C.V. & L.C. & V.C. CALO 987-891 713-94

PHASE VIII ~ VOL. 14 - PG. 120, 121, 122, 123

UNIT 44: P.E. & J.A. CARPENTER 764-838 839-646
UNIT 45: R.J. WEBER 740-1079 (FAMILY TRUST - 894-884)
UNIT 46: R.J. WEBER 740-1029 (FAMILY TRUST - 894-884)
UNIT 47: ~~T. & C. Orloski 710-486~~ TE. & S. CURRINGTON 1001-583 11-28-94
UNIT 48: M.N. COUSINEAU 902-636
UNIT 49: C.A. KNOWLES 711-551 TRUSTEE -894-882; 953-59

PHASE III ~ VOL. 14 - PAGE 82, 83, 84: P. & A. STILES 923-6 4-1-94; UNIT 4: P.E. HURLEY ---- 722-642; UNIT 5: A. LAZAR ------ 739-1091; 879-1055; UNIT 6: L.L. Tonsi 700-683

PHASE IV ~ ~~Vol. 14 Pgs 85, 86, 87, 88~~ Vol. 17 - P. 115: UNIT 1: N.J. KERMODE 879-1096; UNIT 2: U.J. Kovach 788-9160 5-2-94; UNIT 3: ~~R.P. Rueda~~ N.M. STOCKDALE 980-456 701-5178 + 721-1147; UNIT 15: N.L. KASSINGER 886-1025; UNIT 16: Y.M. RUDAR 940-1300

PHASE V ~ Vol. 14 - Pg. 99, 100, 101

UNIT 7: D.S. & C.A. RICHLEY 887-490
UNIT 8: D.F. & M.C. WEYN 904-873
UNIT 9: H.J.S. KENT 815-438
UNIT 10: R.E. Wilson 704-484
UNIT 11: D. + D. Braun 704-985

PHASE VI ~ VOL. 14 - PG. 106, 107, 108, 109

UNIT 12: M.J. TEAGUE 707-1409
UNIT 13: A. BELL --- 767-694
UNIT 14: W.H. & S. PIPER 962-448
UNIT 17: J.E. SPENCE 956-877
UNIT 18: K. & F. Pitschmann 706-217
UNIT 19: W. WIKERTY 707-150
UNIT 20: D.L. ROADS 838-2060
UNIT 21: Randall L. Coyle 774-1077

PHASE IX ~ VOL. 14 - PG. 137 TO 142

UNIT 37: J. & B. OWENS 776-762
UNIT 38: A.A. BETHELL 876-2625
UNIT 39: B.K. STANKO 853-2041
UNIT 40: D.T. LAMBING 752-1032
UNIT 41: G.C. THOMPSON 938-4586
UNIT 42: M.V. MORENO 751-411
UNIT 43: R.L. KENEN --- 714-324

PHASE X ~ VOL. 14 - PG. 145 TO 147

UNIT 50: G. & E. SEIDEL 763-1727
UNIT 51: R.L. GUINANN 765-7330
UNIT 52: D. & S. SPACEK 893-6234

JAN. 1, 1992

BAINBRIDGE-Q-SE



TANGLEWOOD SUBDIVISION
(IN FOUR SECTIONS)
CHILLICOTHE ROAD 60'
TANGLEWOOD TRAIL 60'
MERRY OAKS TRAIL 60'
LAKE FOREST TRAIL 60'
HOLLY SPRINGS
GOLF COURSE
Parcel #2
TANGLEWOOD ASSOCIATES, LTD.
903-366
CONDOMINIUM IV
CONDOMINIUM III
BLOCK "B" - CONDOMINIUM II
BLOCK "A"
SIGNET CONSTRUCTION CO.
515-773
G.E. BURNS
512-92
817-957
G.E. BURNS
502-1021
The Chardon Savings Bank Co.
553-977
.84 Ac.
Tanglewood Partners
723-795
COUNTY OF GEAUGA
3.919 Ac
696-1322
Tanglewood Partners
723-795
13.633 Ac.
4.009 Ac.
S. of O. 532-1018
3.625 Ac.
S. of O.
532-1083
2.778 Ac.
THE UNO-VEN CO.
842-614
1.026 Ac.
306
FUTURE 422
WALNUT TRAIL
TANGLEWOOD ASSOCIATES
SUBDIVISION 4
SUBDIVISION 7
PARCEL #2
903-366
2.65 A
TANGLEWOOD ASSOCIATES
III
GOLF COURSE
903-366
PARCEL #3
* Inadequate description
RELATIVE REPRESENTATION
TANGLEWOOD ASSOCIATES
Parcel #3
903-366
BAINBRIDGE ROAD 60'
JAN. 1, 1994
BAINBRIDGE-O

BAINBRIDGE TOWNSHIP — WALKER SUBDIVISION — O.L. 48 TRACT 1

PLAT RECORDS VOL. 2 PG. 25, 26



SCALE 1"=30'
JAN. 1, 1994

RELATIVE REPRESENTATION
* Inadequate description

2-S

BAINBRIDGE TOWNSHIP — LAKE LUCERNE SUB. N.E. PART — O.L. 22 & 23 TRACT 1

SUMMIT DRIVE 40'

ROCKSPRING DRIVE 40'

MAPLE DRIVE 40'

OVERLOOK DRIVE

VIEW DRIVE EAST

CHILLICOTHE ROAD

LUCERNE PARK

SEE 2-T-N.W.

SEE 2-T-S.E.

N

SCALE 1 INCH = 80 FEET

JAN. 1, 1994

PLAT RECORDS VOL. 2 PG. 21-24
VOL. 3 PG. 19, 20

RELATIVE REPRESENTATION

* Inadequate description

2-T

BAINBRIDGE TOWNSHIP — LAKE LUCERNE SUB. N.W. PART — O.L. 22 & 23 TRACT 1

RELATIVE REPRESENTATION 1" = 80'

SUMMIT DRIVE 40'

L.L. FINCUN 854-917

1.75Ac.

B

A

C

D

E

F

G

537-400 RB&LL BRAMING

±2A.

1 R+K WALENGA 963-673

2

3 158-129 583-1391 K.A.&K.S. Ullman

4 989-108 S.C. BRENNER 612-60 562-220,222 727-94 J.S.&L.G. JERBAK

5 M.&B.S. Graver 700-914

6 848-509 W.B. NAUCK

7 S.A.&R.G. KELLERMEJER M.A. ALTHAUS 963-1167 & J.R. MATZ 893-665 1-11-94

8 D.T.&N.L. OLSON 765-1291

9

10 W.J.&D.Y. BARRETT 261-223 732-161

11 P.E. LEHMIER 694-1293 700-913

12 M.J.&E.M. HERMAN 885-20

13 J.P.&L.J. Anderson 853-1319

14 N.&S. Hunter 800-880

SUNSET DRIVE

952-1339

B.E.&B.A. CONNON

952-1339

M.H. YOUNT 820-611

DAVID B. BAILEY 550-717

C.J. HEPKER 863-446 885-748

720-294 G. SNIDER

B. POTTS 853-1245

C.J.&K.M. BOHLER 919-562

919-562

J.A.&J.S. FORMANEK 912-202

24 362-481 W.&J. Morris MORRIS FAMILY TRUST 911-293

W.&K. F.&M.Z. 861-473 601-513

25 A. McGovern 799-1003

E.&P. RANDALL 948-1144

26 J.G.+K.J. DICKSON 733-690 986-391 6-27-94

D.E. LINDEMAN 887-1190

27 233-79 10-3-94 R.&M. TENNISBURY GOLDSMITH 999-716 INCOMPLETE INTENTIONALLY 3-24-94

28 T.J.+K.A. Supan 789-499 247-51

631-453

40 N. Mirnadec 861-1194

29 J. Appel 800-316

39 T.T.&M.P. BRUSH 735-49

30 D.E.&T.H. STEPHENS 906-924 PAR#1

38 N.J. Ringer 6351-96

31 906-924 PAR#2

37

WOODMERE DRIVE

L.L. FINCUN 854-917

B.M. Bruce 895-969 704-337 M.E. Fritz

12 G.PLA & E.A. PANELLA-PLA 611-788 617-88 863-334

11 D.M.&N.E. GALLIK 770-274

770-274

793-1189

C.A. Quale 796-607

8 C.R.&M.A. McLAUGHLIN 884-1160

796-1186

B.P. Mintz

7-7-94 9-7-94 E.M. GEURINK

7 885-358 9-3-94 884-7124 A.D.F.R.A. SAKOSKE

6 885-358 9-3-94 884-7124 A.D.F.R.A. SAKOSKE

T.D.+J. Stoppe 733-594

S.H.&N.J. REAGH 910-733 771-148

L.D. ANGLE 811-294 915-537

M.J. KELLEY 769-776

769-774

837-538

T.&S. GILES 858-538

D.A. ALFIERI 948-80

576-677

R.&S. Doughman

LAKE LUCERNE CLUB CO 255-420

1 LAKE LUCERNE CLUB Co. 549-232 549-232

R.O.F.C.M. BUCHOLZ 691-887

8.H. BRUCE 880-280

C.T.&G.L. Kennedy 633-611

5 M.D.&J.E. McVEEN 881-789

6 E.J. McNEAL 882-373

7 M.A.&D.M. McNeal 623-1092

8 J.C.&D.B. MOORE 893-668

9 677-625 J. McGee 620-60

10 H.J.&J. SHERGALIS 907-1057

11 907-1057

12

ROCKSPRING DRIVE

OVERLOOK DRIVE

DRIVE

PARK

M.W. KONICKY 501-901 856-471

2 C.T. SECHRIST + J.H. BOOTH 856-829

3 696-730 T.W.&N.C. ISHAM

4 J.E.&R.O. HARVEY 897-1146

5 K.C.&J.L. MAST 643-687

6

W.&J. GLUBIAK 807-1278

7 807-1278

8

R.J.&M.K. POE 889-386

9

10 285-11 K. ROWLAND, TRUSTEE 920-372

B.L. Williams & K.W. Russell 847-433

27 D.T.&D.A. VOSSLER 952-720

26 S.J.&K.V. NEWELL 789-564

.34Ac.

.05Ac. .08Ac.

25

24 C. HOGARTH 637-251

23 D.C. K.S.&C. BROWN 643-203 9-7-94 10-3-94

22 E.D. RANDALL 948-1144 686-152

21 893-124 G.H. RICHARDS 740-775 868-1222

20 424-471 C.&P.G. Graves

19 532-1175 C.T.&P. GRAVES

WOODLAND PARK

PETER HOYT 918-3

33

32

31 G.D.&L.P. WIDMAN 718-122

30 6-20-94 R.&M. TENNISBURY 611-887 M.J. MOIDELL 981-7222

29 550-958 R.H.&C.J. FITZERMAN

28

M.&J. DELANEY 611-1021

27 P.A.J.&J.T. RUBINSKY 948-41

26 M.J. SEEGER 682-41 11-11-96

J.S.&L. Jerpbak 847-511

J.A.&L.M. Clasen 811-660

M. PLATTEN 542-1

MAPLE DRIVE

LUCERNE PARK

699-277 D.E. Flappier

SEE 2-T-S.W.

SEE 2-T-S.W.

SEE 2-T-NE

JANUARY 1, 1994

SCALE 1 INCH = 80 FEET

PLAT RECORDS VOL. 2 PG. 21-24
VOL. 3 PG. 19, 20

RELATIVE REPRESENTATION

* Inadequate description

2-T

SEE 2-T-N.E.

SEE 2-T-S.W.

LUCERNE PARK DR.

OVERLOOK DR.

LAKE SHORE DRIVE

EAST VIEW DRIVE

CHILLICOTHE ROAD

EAST LAKE

LAKE LUCERNE

LUCERNE DRIVE

SCALE 1 INCH = 80 FEET

JANUARY 1, 1994

RELATIVE REPRESENTATION

* Inadequate description

2-T

LAKE LUCERNE SUBDIVISION NUMBER 4

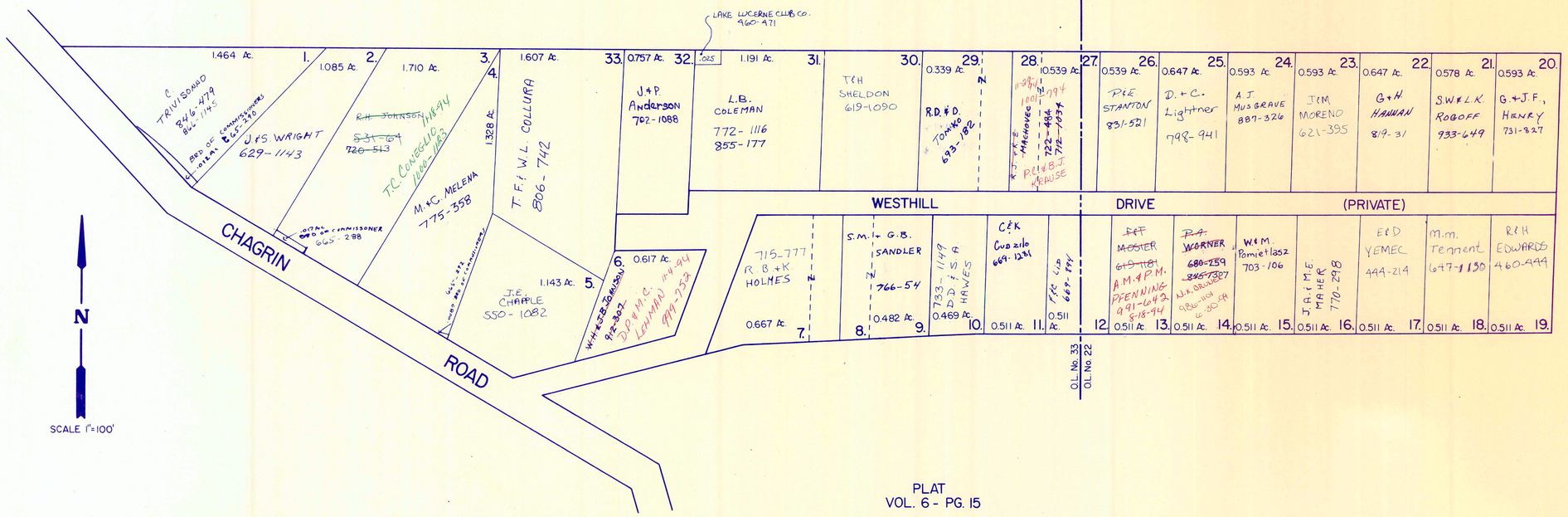

PLAT
VOL. 6 - PG. 15

LAKE LUCERNE SUBDIVISION NUMBER 5

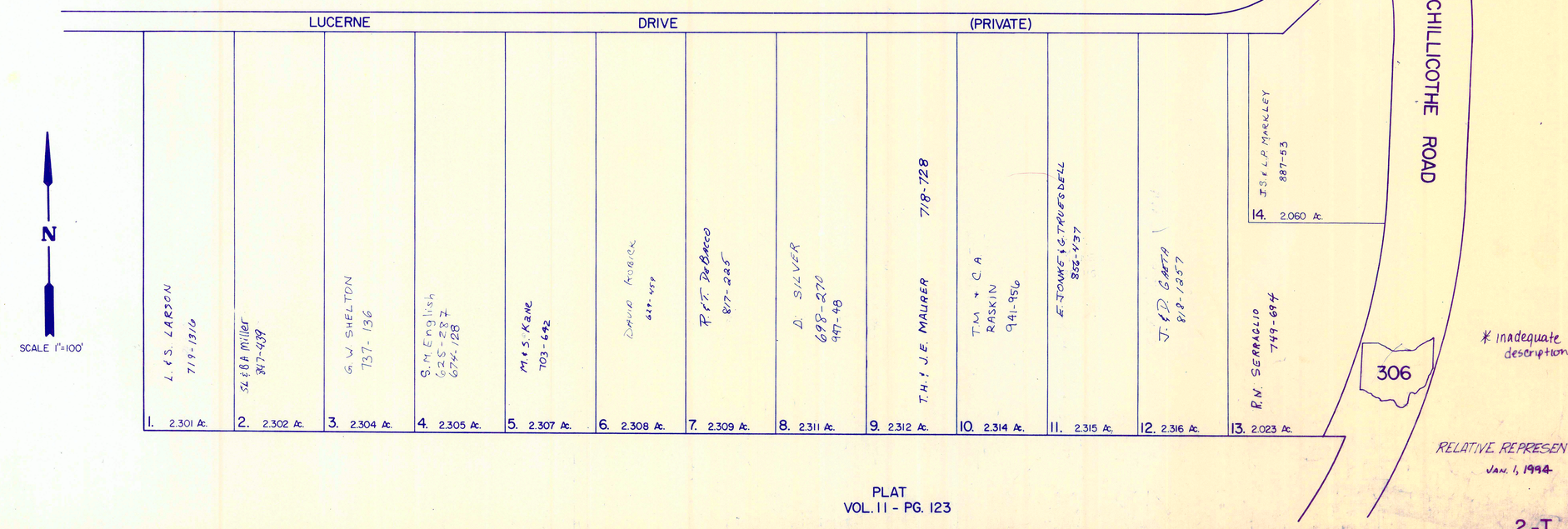

PLAT
VOL. 11 - PG. 123

RELATIVE REPRESENTATION
JAN. 1, 1994

2-T S.S.W.

LAKE LUCERNE SUB. S.W. PART

BAINBRIDGE TOWNSHIP

O.L. 22 & 23 TRACT 1

PLAT RECORDS VOL. 2 PG. 21-24
VOL. 3 PG. 19-20

N

SCALE 1 INCH = 80 FEET

JAN 1 1994

SEE 2-T-N.W.

SEE 2-T-S.W. (WEST)

SEE 2-T-S.E.

M. & A. BORLIN 904-499

124-383 717-1340 ss D.#2. Savage

T.O.J. R.K. SAVAGE 717-563

J. & P. Pallardino 790-1038

368-242 N.R. MIEDEMA

B.S. Bowman 844-1221

J. Hiatt 459-879

T. & E. Franklin 635-672

Nic. Ringer 635-96

SEE 1077 SEE MAP 27 NW

11 212-595 K. ROWLAND, TRUSTEE 920-372

N.A. MOLNAR 743-494

A.K. LOMER 810-110

E. & R. KROSTOR 835-49

R. & P. FOX 703-1577

P.A. FOX 774-781

C.M. LEE & A.N. CINALLI 855-695 950-1290

M Seeger 469-463 681-41

E.L. Kaeb 731-1233 733-324 344-a

J. & A.M. Meese 871-1027

R.J. TYRRELL 858-157 .30ac

Trustee of D.W.E. 667-335

MAPLE DRIVE

LUCERNE PARK

C.L. HEMLY 855-1086

523-874 P.F.M.D. SHAFFER, TRUSTEES 933-382

459-996 P.E.S. Wild

D.M. KOERPER & D.K. WAGER A&P Planning 862-571 991-629 8-18-94

111-235 884-1941 O. Cooper

J.T. COLVIN 863-1043

LAKE LUCERNE CLUB CO.

The Lake Lucerne Club

LAKE SHORE DRIVE

PARK DRIVE

VALLEY DRIVE

WOODMERE DRIVE

SUNSET DRIVE

C.P. JUNDON 907-1088

G. MATHEWS 621 Ref

S. Stone III and S. Bunker-Ray 793-879

P.M. HUGHES 769-1081 902-385

D.C. & K. CAMPISANO 1197-305 855-973 7-3-94 D.L.E. Ebax

P.F.C. FARRAR 980-114 3917-313

J.F.E. Yewell

M.D. JAMES 670-973

P.F.E.B. Berry 699-167

LUCERNE DRIVE

LAKE

LUGERNE

P

F

G

E

D

C

RELATIVE REPRESENTATION

JANUARY 1, 1994

* Inadequate description

1 Frances K. Lovell & Brown 719-369

2 187-138 Ac. BLUMER 239-247 667-534 893-907

3 860-159 251-169 D. DEKKER 2553-3941

4 E.L. & A.G. Randall

5 Rob & D. Kay 1900-1017

6 A.M. BURNS JR. 1701-621 1603-916 (6-21-94)

7 R. & J. Phillips 593-618

8 844-674 A.J. BRITTON 720-198 1.18 Ac.

1.18 A.

1.11 A. 10-19-94

R.J. SILER & M.B. SILER 963-1007 1236-1111 906-535 1003-589

K.A. MURRAY 745-599

9 N.W. 2-T

CHURCH SUBDIVISION AND LANDS NORTHERLY THEREOF

REC. OF PLATS VOL. 2 PG. 17

IN LOT NO. 48 TRACT 1 BAINBRIDGE TOWNSHIP

CEDAR STREET 60'

W. & G. Bartley 400-219

J.M. HAEHN .25 A. 552-699

154-807 Bdy Dea. Avery .25 A.

J.M. LITZOW 816-705 921-588

562-1083 C. & C. Berkey

603-894 M. Kinemeyer

J.M. + S.M. KUNDTZ 745-1496 ~~8-20-94~~ M.C.M.S. 9-94 Mr. Nicolenko

C.B. JONES 611-524 .33 A.

K. SCHIMAN 607-1036 694-1149 25 A.

RICHARD Clubberley 85-243 86-247 25 A.

F.P. CUNNAVE 929-183

OWNER GLASS 325-511 .265 A.

P.A. KELLY 996-700K 10-11-94 D.A. + L.M. ~~EHRENBERG~~ ~~744-902~~

J.E.D. Paulitsch 892-687 .17 A.

R.M. + P.A. SMITH 0.21 AC. 835-1144

J.A. + N.O. MILNER 771-772

D.E. BATCHELOR 667-820, 921 .17 A.

L.A. Thompson (PL Appearance) 848-593 744-1023

R.L. NEGARD, JR. & J.R. MOELLER 864-412

R.L. Smith 849-1248 700-1011 .23 A.

695-1338 J.C. RILEY & D. RILEY .254 780-493

GREENVILLE CORP. 834-20 0.25 AC.

B.J.T. & R. HEEK 783-240 C.A. Knowles, Trustee 970-1373 3-1-94

D & R. BENSON 633-234 .786 AC.

.56 AC. 709-30 J. & I. Gajdos

.44 A. D.P. Dubanowicz 891-280

389-364 R. & P. Scott

G.A. RUSSELL 767-959 0.18 A.

767-959 0.09 A.

J. DiBlasi 788-322

S. & B.G. OLSON .31 A. 675-37

G. DAKIS T. & R. CORNOYER 747-291 .30 A.

580-1445 F.B. SEDIVY 673-770 ~~RELEASE~~ LURCH 10029 11-30-94 .08 A.

R.G. & G. Swan 389-77

D.E. & P.A. LANGSTAFF 942-543

D.P. GILLIGAN & T.J. SILL 770-685, 687

C. & C. JONES, Co-TRUSTEES 859-838 12-8-94 1002-1098 .33 A.

PINE STREET 60'

FRANKLIN ROAD

B.T. Lane 802-656 .22 A. 1

.183 A. 2

I.R. Gibbons 571-342 571-344 .22 A. 3

Britann Gardiner 789-986 .152 A. 4

R.M. + J.F. Humphrey 732-833 .116 A. .057 A. 5

848-838 M.F. Meyer .22 A. 6

D.A. BENJAMIN 908-364 10

A. & C. DERBY 872-968 12

J. TURPIN 469-310 42

C.S. COLLYARD 788-930 924-1265 41

S.L. & M.J. MILLER 319-162 39

K.G. KUNUS & M.A. PARATORE 38

K.J. PERRY & J.J. KING 860-452 36

D.M. Stephens 290-897 857-855 35

T.M. & L.H. MENTAL 623-651 34

W.A. JOYCE 845-198 906-854 33

M. BILIK 596-369 31

R. & S. KUCERA 423-551 19

THE MOGUL CORP. 889-1096 PAR C 27

THE MOGUL CORP. 889-1096 PAR A 28

R. & P. RYAN 226-283 225-352, 363 24

R. MURRASSY & H. WARD 23

T. & S. TEACHOUT 825-1390 22

J. TEACHOUT 798-339 21

S.L. PAULEY 974-1057 3-1-94 20

J.W. & S.K. WILLIAMS 223-445 ~~D.T.R.S.~~ 9-95 ~~R.P.S.~~ K. KUCERA 972-909 18

THE MOGUL CORP. 889-1096 PAR G 59

THE MOGUL CORP. 889-1096 PAR E 61

THE MOGUL CORP. 889-1096 PAR F 62

OAK STREET 40'

MOGUL STREET

ARCH STREET 40'

Society Nat. Bank of Cleveland 46 A. 880-928

SCALE 1 INCH = 50 FEET

JAN. 1, 1994

NOTE: AREAS OF LANDS IN CHURCH SUBDIVISION SHOWN HEREON WERE COMPUTED BY THE COUNTY ENGINEER.

* Inadequate description

RELATIVE REPRESENTATION

2-U

CHAGRIN FALLS PARK SUBDIVISION

PART OF LOT NO. 47 TRACT I BAINBRIDGE TOWNSHIP

N.E. PART LOTS 1046 TO 1386

REC. OF PLATS VOL. 1 PAGE 60

SCALE 1 INCH = 50 FEET

JAN. 1, 1994

EAST STREET

ROCKER STREET

AVENUE

FINDLAY STREET

GENEVA STREET

HURON STREET

KENT STREET

LORAIN AVENUE

MEDINA STREET

WOODLAND AVENUE

SEE 2-V-N.W.

SEE 2-V-S.E.

RELATIVE REPRESENTATION

2-V

CHAGRIN FALLS PARK SUBDIVISION

PART OF LOT NO. 47 TRACT I BAINBRIDGE TOWNSHIP

N.W. PART LOTS 1 TO 315, 961 TO 1045, AND 1017 A.

REC. OF PLATS VOL. 1 PAGE 60

RELATIVE REPRESENTATION

SCALE 1 INCH = 50 FEET

JAN 1. 1994

ROCKER AVENUE

FRANKLIN STREET ROAD

AKRON STREET

BEDFORD STREET

CANTON ROAD

DAYTON STREET

WEST BROADWAY

EAST BROADWAY

WHEELING AND LAKE ERIE RAILWAY

ELYRIA STREET

WOODLAND AVENUE

FINDLAY STREET

SEE 2-V-S.W.

SEE 2-V-N.E.

CHAGRIN FALLS PARK SUBDIVISION

PART OF LOT NO. 47 TRACT I BAINBRIDGE TOWNSHIP

S.E. PART LOTS 641 TO 960

REC. OF PLATS VOL. 1 PAGE 60

SCALE 1 INCH = 50 FEET

JAN 1, 1998

SEE 2-V-N.E.

SEE 2-V-S.W.

WOODLAND AVENUE

FINDLAY STREET

GENEVA STREET

HURON STREET

KENT STREET

LORAIN STREET

MEDINA STREET

RELATIVE REPRESENTATION

CHAGRIN FALLS PARK SUBDIVISION

PART OF LOT NO. 47 TRACT I BAINBRIDGE TOWNSHIP

S.W. PART LOTS 316 TO 840

REC. OF PLATS VOL. 1 PAGE 60

SCALE 1 INCH = 50 FEET

JAN 1, 1994

SEE 2-V-N.W.

SEE 2-V-S.E.

ROAD STREET

WOODLAND STREET

AVENUE

FRANKLIN

AKRON

BEDFORD STREET

WEST WHEELING AND LAKE ERIE RAILWAY

EAST BROADWAY

RAILROAD PLACE

BROADWAY

DAYTON STREET

ELYRIA STREET

LINDAY

316 L. & D. RITCHEY
321 4-1304 BRUCE AKINS
324 6-1965
325 BRUCE AKINS 6-2006
326 6-2006
327 S/C Beck 6-2006 5-1489
328 S.C. Beck 6-2006
329 6-2006 5-1841
330 E. Worthy
334 5-1589
337 5-1703
338 W. Lateulade
340 5-1797
341 W. Lateulade et al
344 5-1624
345
346 E+D HALL
347
348
349
350 6-2099
351 6-2006 H-1432
352 6-2006
353 6-2006
354 6-2006
355 S.C. Beck 6-2006
356 5-1702
357 N. Birmingham
358 5-1702
359 5-1781
360 W.&N. BIRMINGHAM
361
362
363
364
365 M. THOMPSON 5-1513
366 5-1615
367
368
369
370 M. & D. Ritchey
371
372
373
374
375

376 3-1165
377 H&E DOWDELL
378
379
380 3-1165
381 C.F. HARRIS 6-1967
382 6-1967
383 6-1967
384 W. ALBERCOTTIE, ETAL
385 3-939
386
387 5-1722
388 O&L. PARIS et al.
389 5-1791
390 T.&T. BLOXSON 6-1981
391
392
393
394
395 T.&T. BLOXSON 6-1981
396 S.C. BECK
397 6-2003 6-2004
398
399 6-2003 6-2004
400 S.C. BECK
401
402 6-2003 6-2004
403 6-1981
404
405 T.&T. BLOXSON 6-1981
406
407
408
409
410
411
412 T.&T. BLOXSON 6-1981
413 5-1693
414
415
416 H. BENYOUN
417 2-463
418 J. BROWN
419 6-1979
420 6-1979
421 R.D. KENT 6-1979
422 6-1979
423 6-2105
424
425
426 C.&J. SANDERS

427 S. WRIGHT et al
428
429
430
431 5-1753
432 L. DIXON
433 3-886
434 A. JONES
435 1-196
436 J.&C. TUFTS, SR.
437
438
439
440
441
442 3-990
443
444 3-990
445
446 1-196
447 2-444
448 F+G Brow
449
450 J. SAPP JR.
451 A. LYNCH
452 6-1982
453 N.
454 A. Lynch 6-1984
455 6-1984
456 6-2072
457 2-585
458 L. BARNE
459 S. HALL 6-2068
460 W.M. FLOYD 6-1984
461 MAYENDALK
462 6-2130
463 6-1984
464 L. TEAK 2-554
465
466
467 M. BANKS 2-593
468 5-1754
469 Geauga C.B. of Commissioners
470
471 5-1866
472 A. & G. NIXON
473 1-307
474 W.M. FLOYD & 1984
475 HATCHETT
476 6-1984
477 E. BLEVINS 1-222
478 M. WILLIAMS 1-353
479 3-1031
480 L. BRYANT
481 2-576
482 L. CARR
483 5-1614
484
485
486
487 B. LLOYD
488 W. MAUTNER
489
490
491
492
493
494 1-308
495
496
497
498
499
500
501
502 J. Cotton 5-1656
503
504 M. BERRY A-1421
505 L. Jones
506 5-1600
507 Geauga Metro Housing
508
509
510
511
512 5-1889
513 J. & A. WILSON
514 2-488
515 L. BRYANT 3-1031
516
517
518
519
520 3-1031

521 6-1978 R.A. SINGLETON
522 6-1978
523 5-1835
524 B. Elliott
525 5-1678
526 E. Norman
527
528 5-1678
529
530 E. NORMAN
531 F. DETWYLER 6-1990
532 6-1990
533 6-1990 5-1610
534
535 5-1611
536
537 F. Detwyler
538 2-475
539 S. WILKINS
540 6-2042
541 6-2042
542 6-2042 Lumpkin
543 T.H.&C.L. PHILLIPS 6-2042
544 5-1491
545 H. DIXON 5-1491
546
547
548
549
550 5-1889
551 6-2100
552
553
554
555 6-2100
556 5-15.36
557 5-15.36
558 D. WALKER
559 2-515
560 Greater Cleveland Habitat For Humanity, Inc 6-1998
561 6-1998
562 6-1998
563 6-1998
564 6-1998
565 6-1998
566 JR&D Reid
567
568
569
570 4-1318
571 5-1678
572
573
574
575 E Norman
576 5-1678
577 C+E. Denson
578 5-1669
579
580 5-1669
581
582
583
584 L.H.&J.R. SIMMONS 6-2005
585 6-2005
586 6-1980
587 6-1980
588 M.E. BEBEE 6-1980
589
590
591 P. MASK
592 C.T. JOHNSON
593 JOHNSON
594
595
596
597
598 6-2107
599 VOL 6-2107
600 Geauga Metro. Housing Authority
601
602
603 5-1889
604
605
606 L
607
608
609
610 5-1889
611
612
613
614
615 5-1889
616
617 5-1889
618
619
620
621 Geauga Metro. Housing Authority
622 ZION BAPTIST CHURCH
623
624
625 4-1380
626 S. WILLIAMS
627 2-740
628 Zion Bap. Church
629
630 5-1789
631
632 M. BUCANON
633 E. HAMILTON
634 1-264
635 C. Thigpen
636
637
638
639
640 5-1801

RELATIVE REPRESENTATION

2-V

BAINBROOK CONDOMINIUM NUMBER ONE VOL 13 PG 10 (14-56)

BUILDING A
1. J. M. WASSON 763-347
2. T & C. MCTIGHE 823-485
3. M. H. MANNOLO 731-807
4. J. W. SAYS-SANFORD FROST 846-400
5. J. & R. L. MINTZ 684-940

BUILDING B
1. C. A. FRATTARE 674-841
2. J. W. NORBUTA 815-877; 898-852
3. K. M. KICKEL - - - - - 812-935; 836-343
4. M. A. STEGH 720-54; 782-159
5. D. G. & G. M. HARPER 675-639

BUILDING C
1. M. E. Owen 697-798
2. R. K. & D. W. FUSSELMAN 696-1008
3. K. J. LAWRENCE 823-1228
4. D. J. Lipman K. S. DAVIS 701-862 976-981
5. ~~R. P.~~ C. M. CURRAN 963-1039 989-719

BUILDING D
1. R. S. TALIADUROS 891-435
2. A HAMPTON 768-820
3. L. A. O'NEAL 976-947 771-158, 861-489
4. ~~T. K. Coleman~~ D. MARTIN 842-606, 855-779 998-852
5. C. R. & M. H. PEACOCK 758-1131 863-1252

STONEY BROOK COURT

STONEY BROOK DRIVE

ROLLING BROOK DR.

LINE

MATCH

SEE ABOVE

SEE BELOW

TOWNHOUSES 4.6105 Ac.

VOL. 13 - P. 110

VOL. 14 - P. 56

BAINBROOK DEVELOPMENT CO. INC. 678-1197

CANTERBURY SQUARE 621-411 4.997 Ac.

BAINBROOK DR.

S.T.P. SITE

Board of County Commissioners 700-364

5.0009 Ac.

370'

TR. 2
TR. 3

OPEN SPACE 0.5789 Ac.

306

S.R.

SCALE 1" = 100'
JAN 1, 1998
RELATIVE REPRESENTATION

LHC = LIVING HOMES CONST.

* Inadequate description

VOL. 10-PG. 119

LIVING HOMES SUBDIVISION NUMBER ONE

2-W

LIVING HOMES SUBDIVISION NUMBER TWO

VOL. 11 - PG. 148

OPEN SPACE

OPEN SPACE

OPEN SPACE

BAIN BROOK HOME OWNER'S CLUB 631-1189

STONEY BROOK DRIVE

PEBBLE CREEK COURT

PINE CREEK COURT

CANTERBURY COURT

ROLLING BROOK DRIVE

BAINBROOK DRIVE

79. R.C. & S.L. HALL 931-438 0.6074 R.

78. B.G. & D.K. McKENZIE 918-1 0.6465 R.

77. American Nomad, Inc 798-394 0.6694 R.

76. Y.G. DEVONSHIRE 815-1089

75. J.M. WIRSING 891-934 0.5178 R.

74. J.F. & C.M. BECKERMAN 874-152 0.5247 R.

73. P. & M. Boulos 933-622

72. J.T. & B.M. CARTER 871-1042 0.5369 R.

71. D.J. & L. FLEJACKI 872-104 0.5755 R.

70. W. & B. Richardson 812-902 0.6119 R.

69. W.J. & V. Pate 790-792 793-92 885249 0.5215 R.

68. M.J. & D.L. SCHOFIELD 941-322 1003-1506 0.4377 R.

67. J.M. & J.E. CANNELONGO 806-771 0.4814 R.

66. W.J. & M. HYDE 754-255 0.4568 R.

65. B.K. & D.A. KORAL 772-217 0.6267 R.

64. E.A. & P.A. BAUMGARTNER 801-366 0.6465 R.

63. 714-691 L.D. & J.E. GRAHAM 0.6465 R.

62. W.E. & C.M. REMPE 753-757, 759 0.6616 R.

61. T.E. & B.B. SHAFER 749-69 0.6616 R.

60. R.J. & S.M. HAMPTON 868-1246 0.5051 R.

59. E. & M. BOEHNG 818-1063 0.7312

87. S.M. & S.L. YINGLING 770-92 0.6636 R. 0.6530 R.

86. I. Bautista 703-907 919-323 0.5551 R.

85. J. & E. REICHTINGER 856-688 0.5396 R.

84. J.F. & P.A. NIELSEN 768-39 0.5324 R.

83. G. RADU & M. DUBYNK 669-527 0.5324 R.

82. C.F. & L.M. OBERT 932-912 0.5324 R.

81. Y. & K. IKEGAMI 928-483 0.5315 R.

80. C.T. & M.M. FORTE 886-1470 0.5298 R.

88. I.J. & L.M. GERLING 944-592 0.4777 R.

89. R. & S. Csuhran 801-8410 0.4706 R.

90. A.R. Perme 740-800 915-846 0.5650 R.

91. G.F. & P.J. WEILEMANN JR. 778-1229 0.5252 R.

92. L.G. & K.V. HOFER 1026-94 P.L. 767-1189 GEORGEBY 992-638 0.4706 R.

93. D.A. & L.L. CHIPPS 765-755 0.6465 R.

94. ~~H.M. & M.M.~~ BLASKOSKI 882-488 D.J. & K.H. KIETA 961-1294 1-18-94

95. 0.6465 R. ~~M.T. & K.L. STONE 1-19-94~~ ~~883-623~~ A.B. & L.B. SOLOMON

96. B.E. & K. Gabel 818-217 0.6477 R.

97. P.L. KOBIE & G. LA BALDA 739-935 0.5259 Ac.

98. R.C. & G. WRIGHT 743-99 0.5501 Ac.

99. 0.6027 Ac. J. & S. HEIMAN 819-934

100. 0.4591 Ac. R.A. & L.L. Kupiec 794-489

101. 0.4591 Ac. R. & J. SILVERMAN 857-1291

102. 0.4591 Ac. R.A. & B.J. BRANDONI 763-718

103. 0.5963 Ac. 788-1109 E. & J. Heller

104. L.S. WEITZMAN 963-1094 0.4616 R.

105. M. & C. Olivier 812-562

106. 0.4782 Ac.

107. J.F. & L. O'DONNELL 947-358 0.4591 Ac.

108. R. & B. Waldier 791-764 792-528 0.4591 Ac.

109. R. & S. Kehres 801-455 0.4591 Ac.

110. T.J. & M.M. GRAY 775-368 0.5963 Ac.

111. 810-113 D.F. & C.A. McVEIGH 0.4618 Ac.

112. EDWARD P. JR. & ILONA M. RICHARDS 773-1018 0.4929 Ac.

113. 0.7900 Ac. S.J. & M.C. Chudakoff 810-1249

N

SCALE 1"=100'

JAN 1, 1994

RELATIVE REPRESENTATION

BAINBRIDGE 1991

* Inadequate description

2-X